


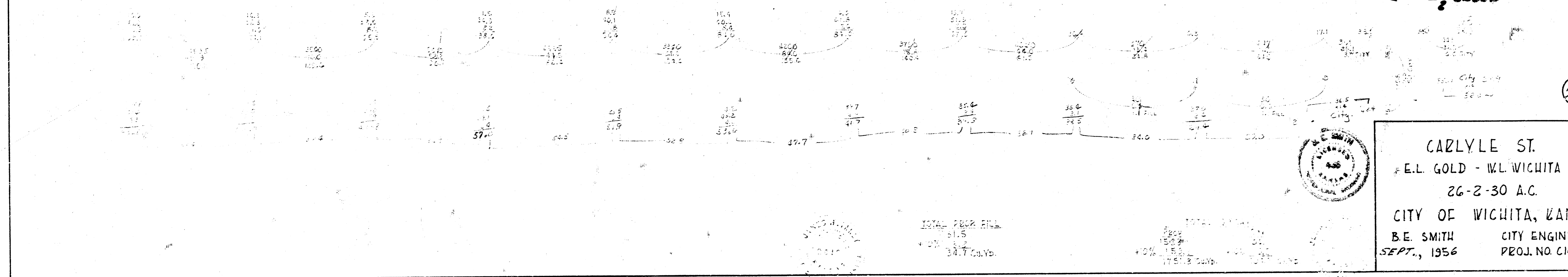
B.M. 94.39 S.W. Corner Co. House Walk House S.E. Corner Gold 430th St.
 B.M. 95.63 S.E. Corner Bottom Step House 3523 Gold
 B.M. 96.27 1/2" Spike N. Face Power Pole 10' West of E.L. Waco & 135' S. of S.L. Carlyle
 B.M. 97.08 1/2" Spike in N. Face of Power Pole Sta 10+00 & 135' S. of S.L. Carlyle

Chaining From W. to E. on N. E.

Scale: 1" = 40'
 Date: 10/25/56
 Page: 103552 Cont. 89



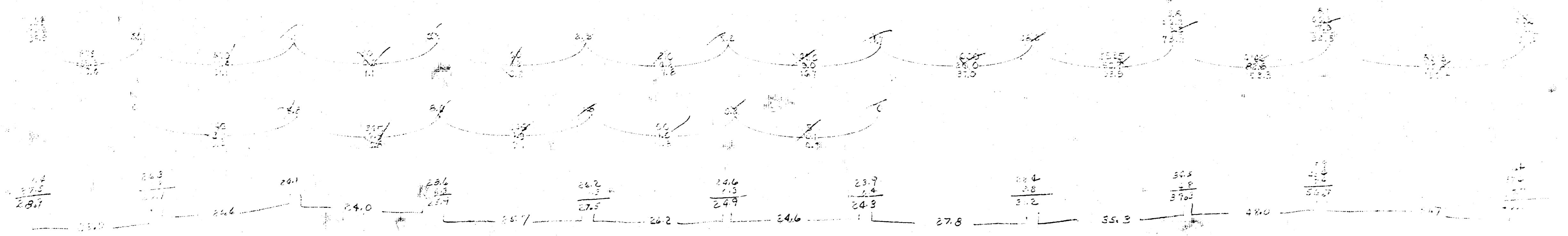
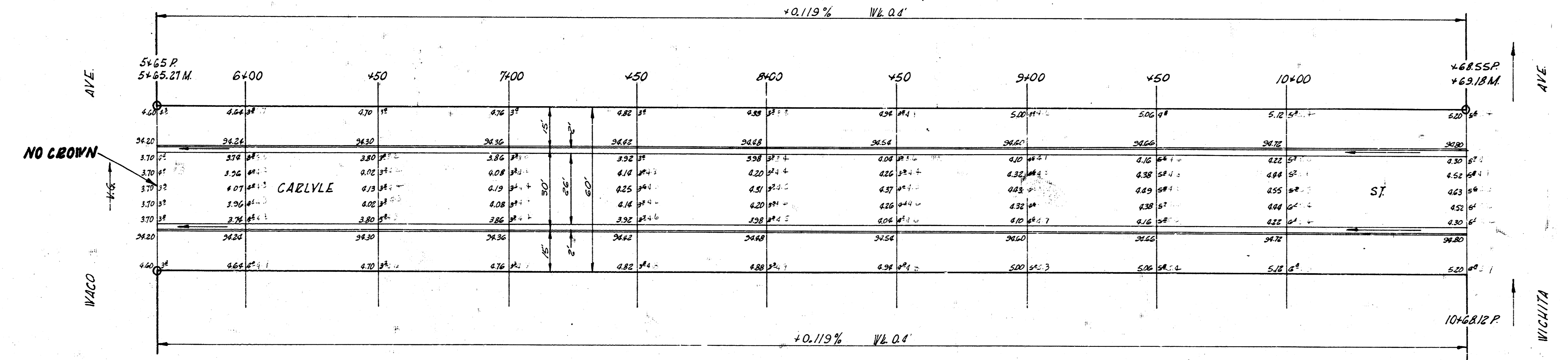
BEANS
 JAC
 JAC



CARLYLE ST.
 E.L. GOLD - W.L. WICHITA
 26-2-30 A.C.
 CITY OF WICHITA, KANS.
 B.E. SMITH CITY ENGINEER
 SEPT., 1956 PROJ. NO. C14-70

TOTAL PEEK ELEV.
 31.5
 31.7

DATE: 11/15/70
 DRAWN BY: [illegible]



2/2
 CARLYLE ST.
 PROJ. NO. C14-70