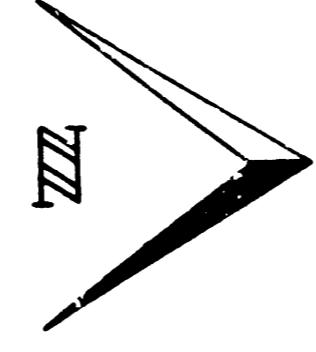


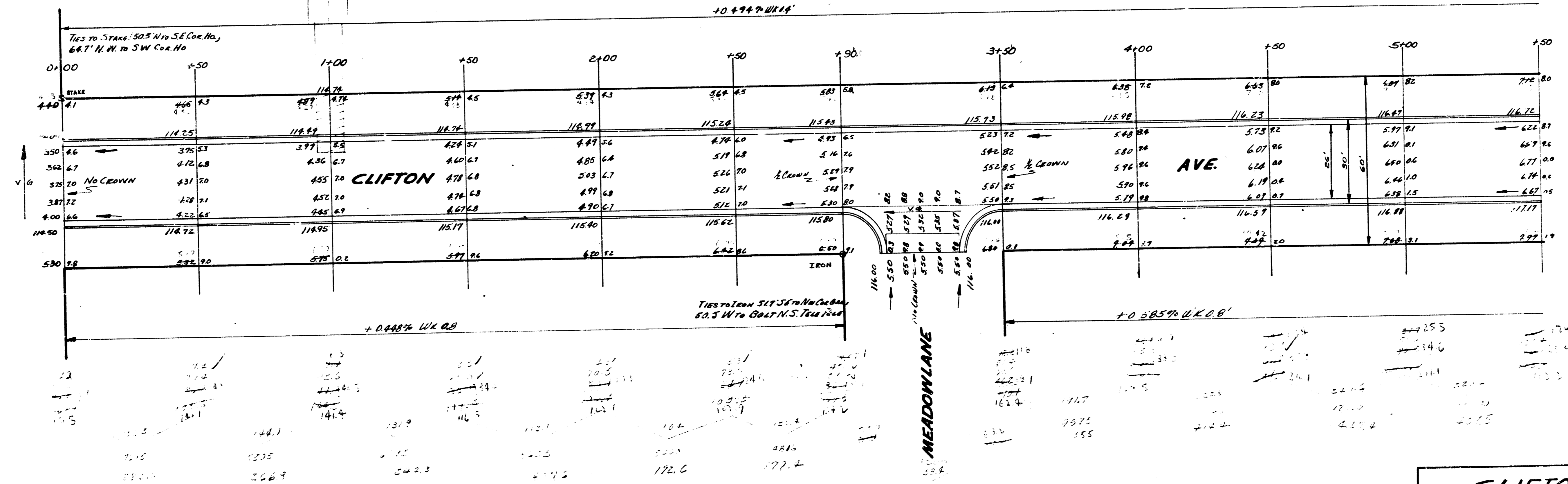
B.M. Top corner Spine S.S. True Pile 125' N.W. N.W. Cor. Funston & Clifton 128.87
 B.M. T. in Const. S. Co. Funston E. of E.L. Clifton 113.88
 B.M. S.E. Cor. @ S.E. Cor. No. N.W. Clifton & Mt. Vernon 114.50



ROAD

Mt. VERNON

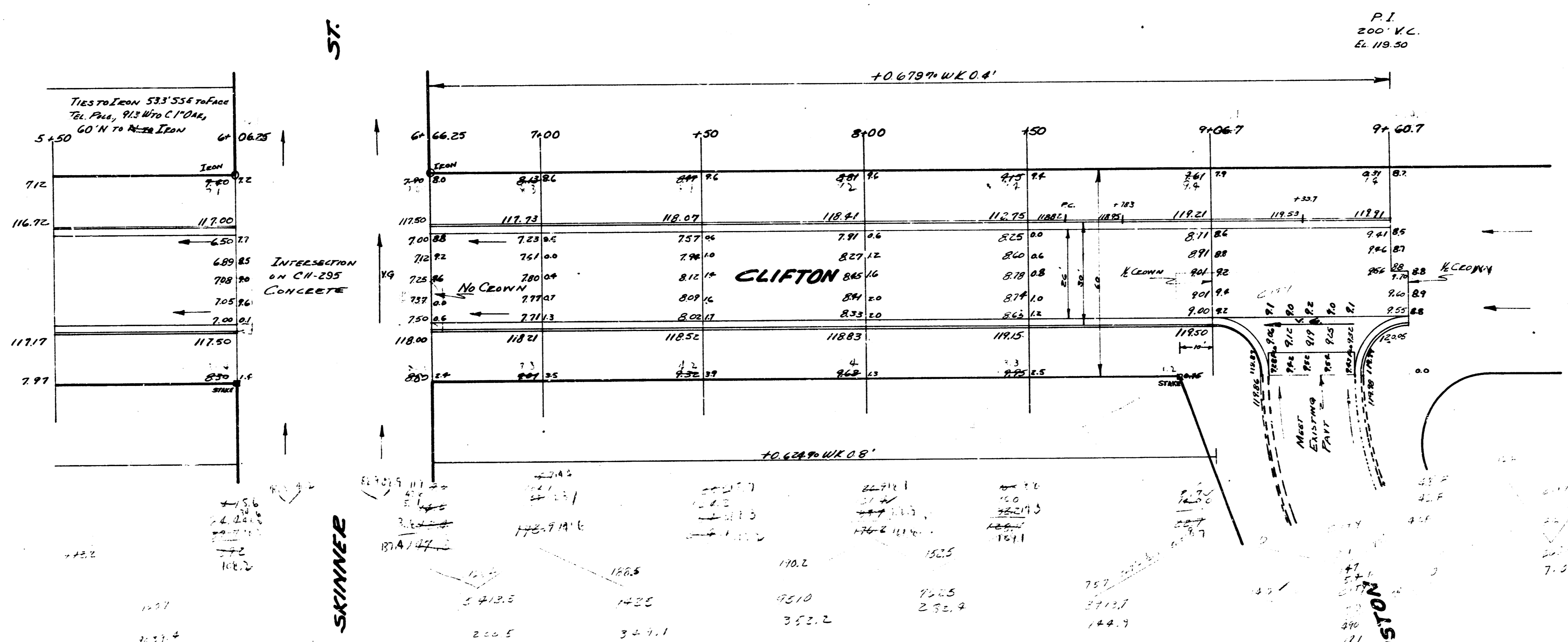
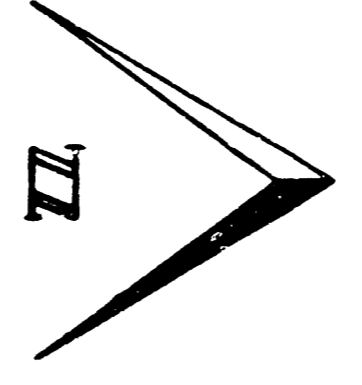
Survey City
 Plan 05
 District 3
 District 3



CLIFTON
 N.L. Mt. VERNON to N.L. FUNSTON E.
 26-2-30 A.C.
 CITY OF WICHITA KANS
 B.E. SMITH CITY ENGINEER
 FEB. 1953 Proj. No. C13-32

1/2





CLIFTON

8/2