B.M. 127.80 N.E. Cor. Conc. Porch E.S. House N.W. Cor. Clarence 24th
B.M. 127.13 R.R. Spike E.S. 40" Cottonwood Tree S.E. Cor. 24th Amidon
Chaining East On South Prop. Line.

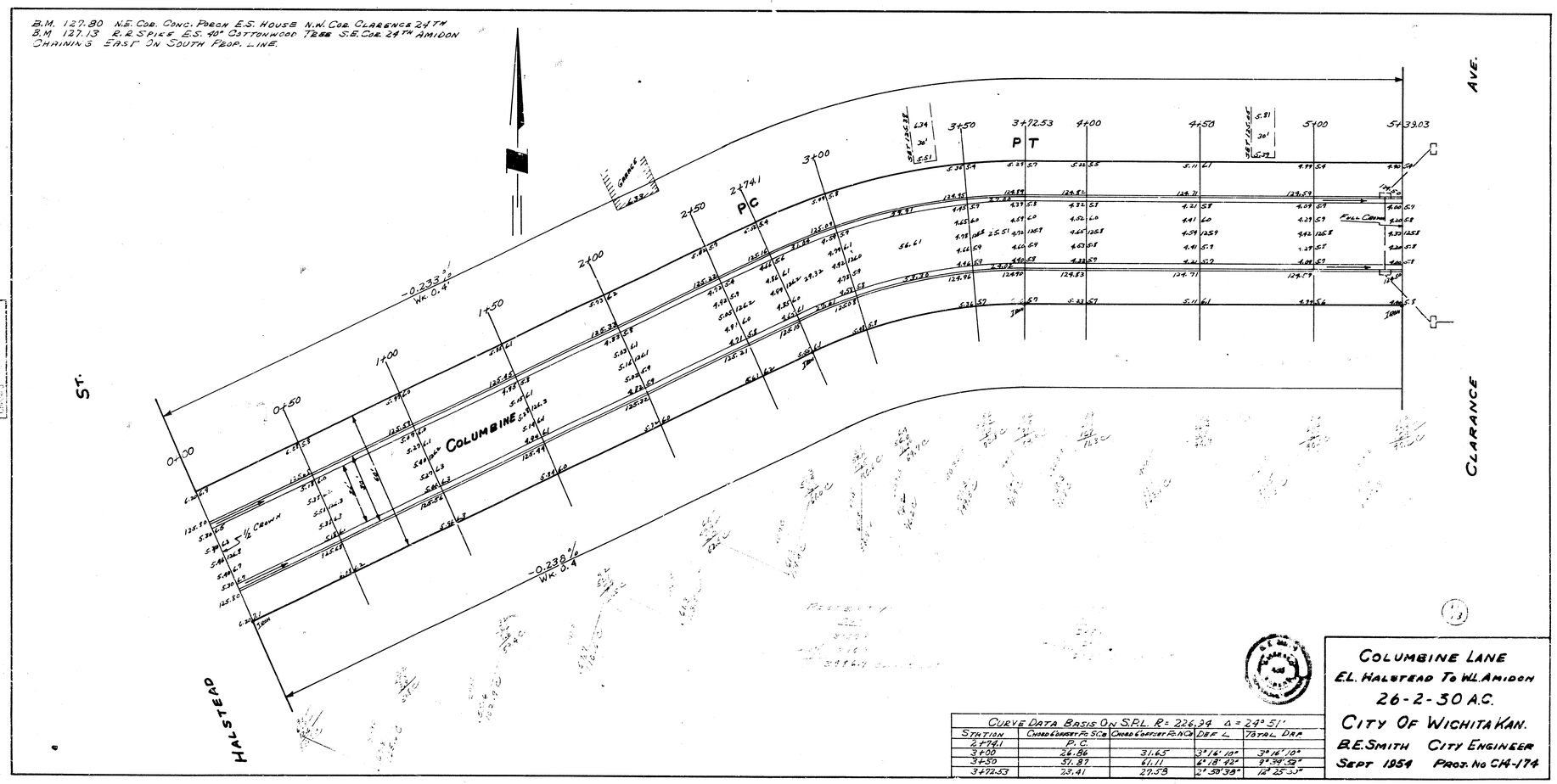

Curve Data Basis On S.P.L. R= 226.94 Δ = 24° 51'				
Station	Chord 6' Offset Fo. S.C.B.	Chord 6' Offset Fo. N.C.B.	Def. L	Total Def.
2+74.1	P.C.			
3+00	26.86	31.65	3° 16' 10"	3° 16' 10"
3+50	51.87	61.11	6° 18' 42"	9° 34' 52"
3+72.53	23.41	27.58	2° 50' 38"	12° 25' 30"

Columbine Lane
E.L. Halstead To W.L. Amidon
26-2-30 A.C.
City Of Wichita Kan.
B.E. Smith City Engineer
Sept 1954 Proj. No C14-174

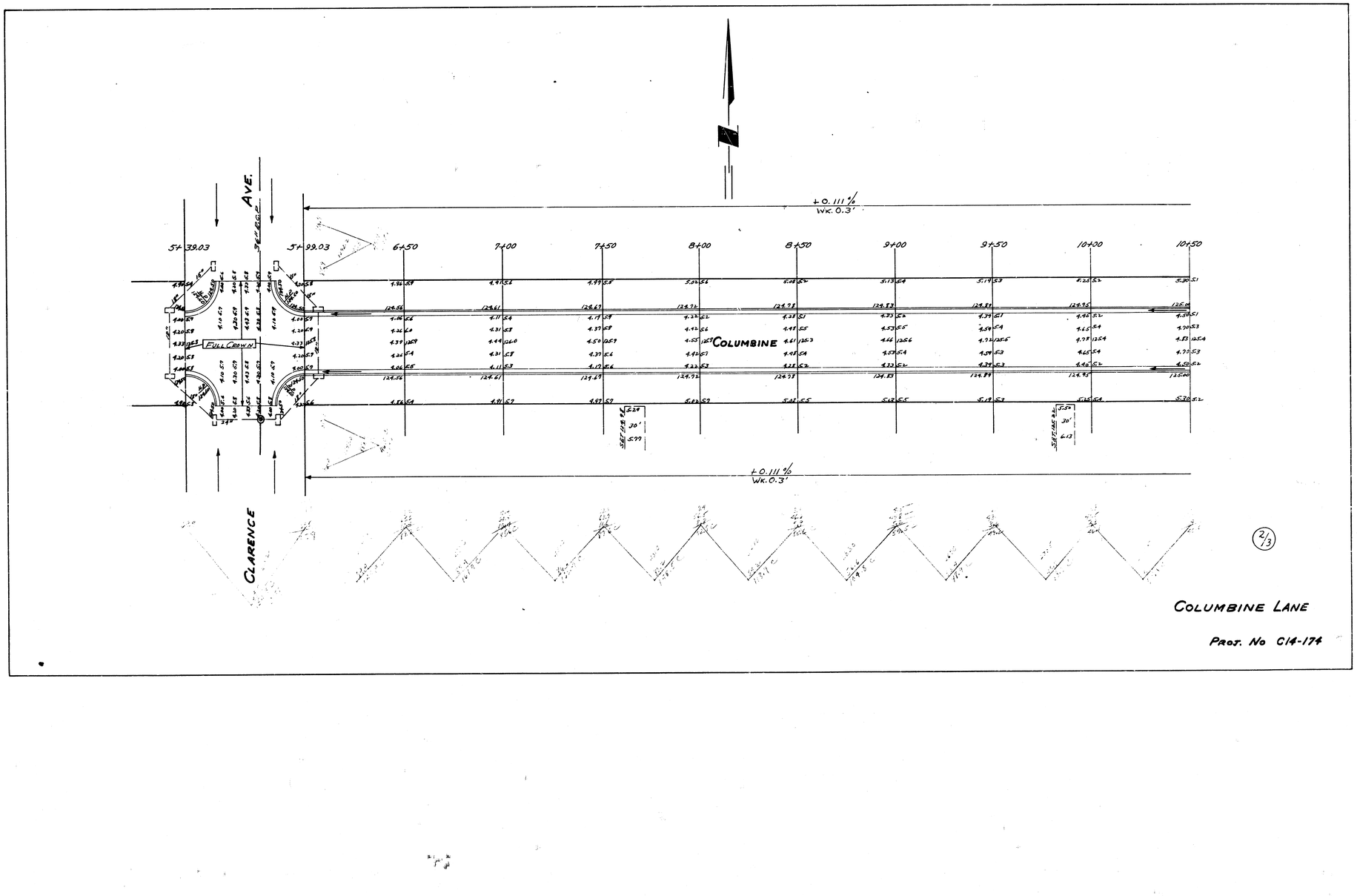

2/3

COLUMBINE LANE

PROJ. NO C14-174

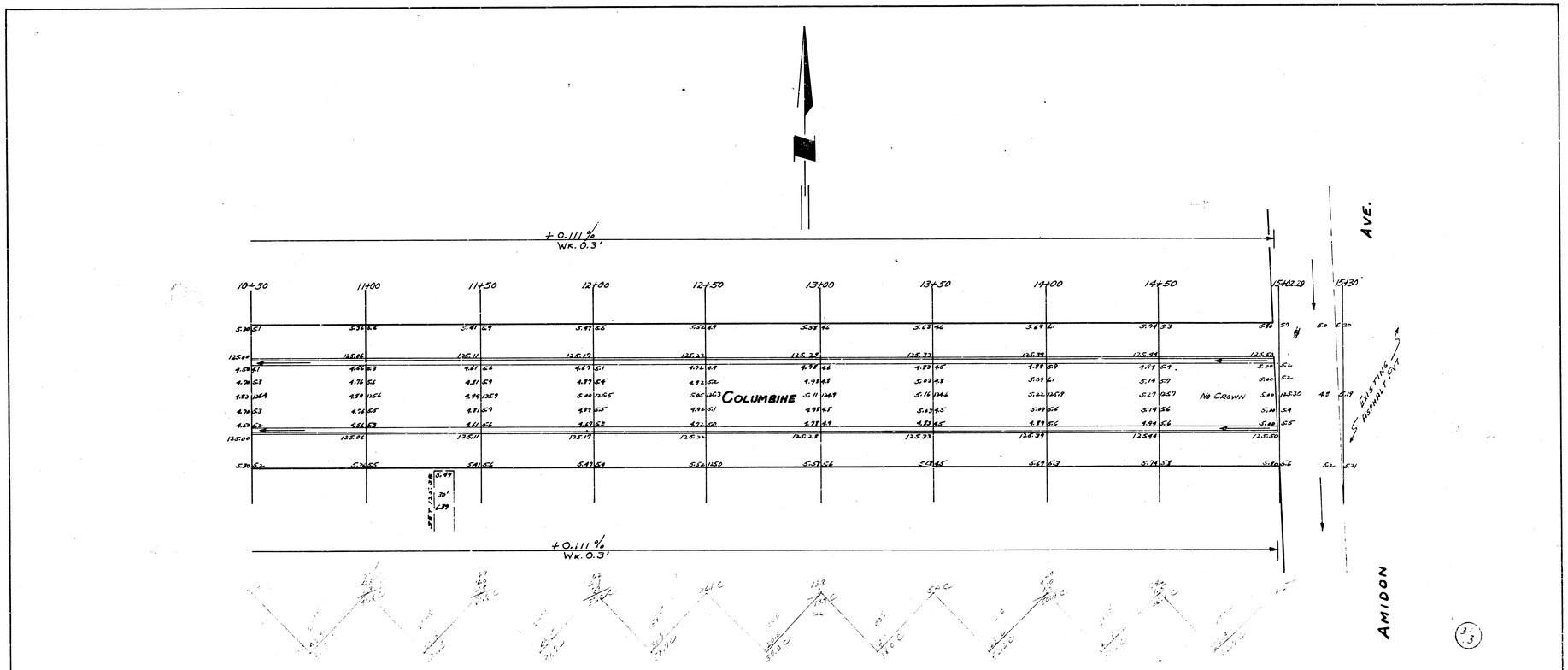

3/3

COLUMBINE LANE

PROJ. No C14-174