

GENERAL NOTES

1. ALL ELEVATIONS SHOWN ARE BASED ON CITY OF WICHITA DATUM (MEAN SEA LEVEL -1137.4 = CITY DATUM).
2. CONTRACTOR WILL BE REQUIRED TO PROVIDE A MINIMUM ADVANCE NOTICE OF FORTY-EIGHT(48) HOURS TO UTILITY COMPANIES PRIOR TO STARTING ANY EXCAVATION AS FOLLOWS:

KANSAS ONE CALL 1-800-344-7233 OR 687-2470 (LOCAL WICHITA)

THE CONTRACTOR MUST NOTIFY THE FOLLOWING IN CASE OF AN EMERGENCY:

SOUTHWESTERN BELL TELEPHONE 1-571-2115
 MULTIMEDIA CABLEVISION 262-0661
 K.P.S.D. GAS SERVICE COMPANY 233-7511
 KANSAS GAS & ELECTRIC 264-1141
 ARKLA GAS COMPANY 942-8350 OR 263-8161
 CITY OF WICHITA WATER DEPARTMENT 268-4964

THE CONTRACTOR SHALL NOTIFY PIPELINE COMPANIES AT LEAST 24 HOURS IN ADVANCE OF ANY WORK BEING PERFORMED ACROSS AND/OR ADJACENT TO PIPELINES.

3. UNDERGROUND UTILITY SERVICE LINES AND OVERHEAD UTILITY POLE LINES ARE TO BE ADJUSTED AS NECESSARY BY OTHERS PRIOR TO CONSTRUCTION UNLESS THE PLANS SPECIFICALLY CALL FOR THEIR ADJUSTMENT BY THE CONTRACTOR OR UNLESS THE PLANS SPECIFICALLY IDENTIFY A UTILITY TO BE ADJUSTED BY ITS OWNER DURING CONSTRUCTION. EXISTING UTILITIES AND THEIR LOCATION, AS SHOWN ON THE PLANS, REPRESENT THE BEST INFORMATION OBTAINABLE FOR DESIGN. LOCATION INFORMATION HAS BEEN OBTAINED FROM THE VARIOUS UTILITY COMPANIES AND IS EITHER FROM COMPANY RECORD DRAWINGS OR COMPANY PROVIDED FIELD LOCATIONS. THE CONTRACTOR WILL BE REQUIRED TO WORK AROUND EXISTING UTILITIES WITHIN THE RIGHT-OF-WAY WHICH DO NOT CONFLICT WITH PROPOSED CONSTRUCTION.

4. RUBBLE FROM THE REMOVAL OF MISCELLANEOUS STRUCTURES AND EXCESS EXCAVATION WHICH IS TO BE WASTED SHALL BE DISPOSED OF ON SITES TO BE PROVIDED BY THE CONTRACTOR. THESE SITES SHALL BE APPROVED BY THE ENGINEER AS TO SUITABILITY, APPEARANCE AND SITE LOCATION. LOCATIONS, THAT IN THE OPINION OF THE ENGINEER, WILL LEAVE AN UNSIGHTLY APPEARANCE WILL NOT BE APPROVED.

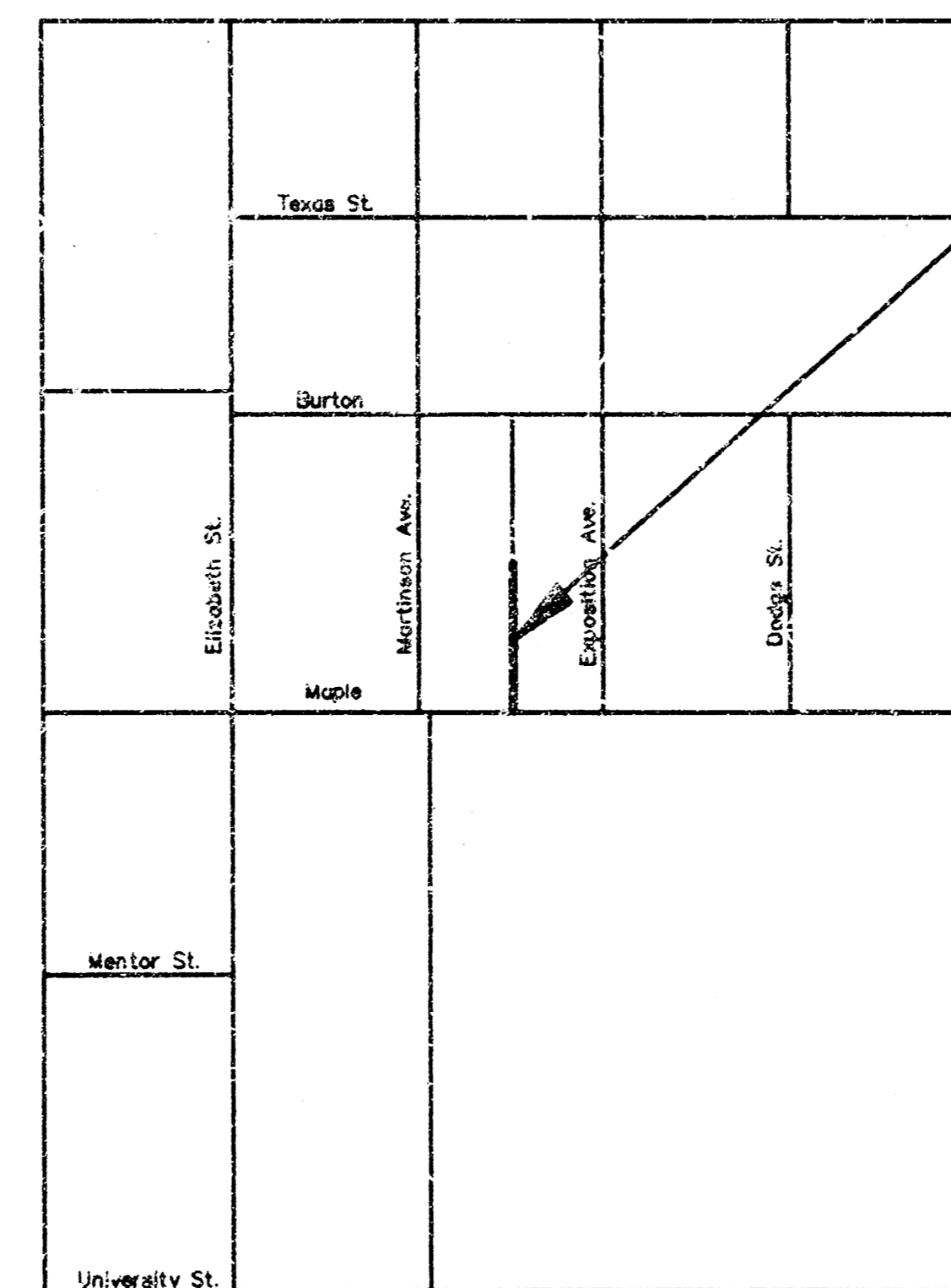
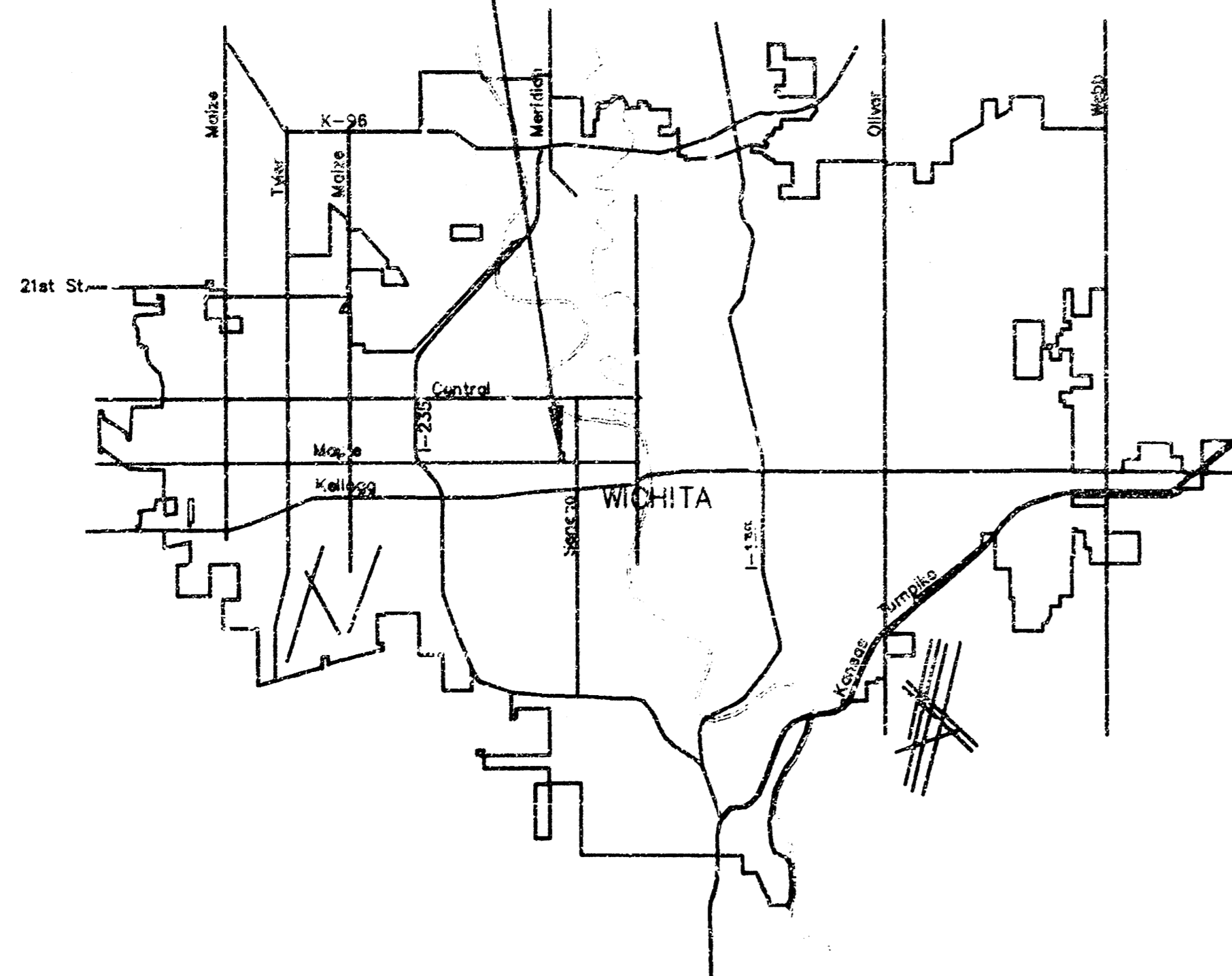
ALL DISPOSAL SITES MUST BE APPROVED BY THE KANSAS DEPARTMENT OF HEALTH AND ENVIRONMENT. MATERIAL EITHER STOCKPILED OR DISPOSED OF IN A FLOODPLAIN WOULD REQUIRE A KANSAS STATE BOARD OF AGRICULTURE PERMIT. ANY MATERIAL DUMPED IN WATERS OF THE UNITED STATES OR WETLANDS IS SUBJECT TO U.S. CORPS OF ENGINEERS PERMITTING REGULATIONS. ANY MATERIAL BURIED OR STOCKPILED BEYOND APPROVED CONSTRUCTION LIMITS WOULD REQUIRE ADDITIONAL ARCHAEOLOGICAL INVESTIGATIONS UNLESS BURIED IN A PREVIOUSLY APPROVED BORROW LOCATION.

5. THE CONTRACTOR SHALL GIVE ALL PROPERTY OWNERS AND/OR TENANTS OF DEVELOPED PROPERTY DIRECTLY ADJUTING THE CONSTRUCTION OF THIS PROJECT A MINIMUM OF TEN(10) DAYS ADVANCE NOTICE PRIOR TO START OF CONSTRUCTION.

6. THE CONTRACTOR MUST EXAMINE THE CONSTRUCTION SITE PRIOR TO BIDDING AND BE SATISFIED AS TO THE WORK SHOWN FOR COMPLETION. AFTER BIDS HAVE BEEN RECEIVED, THE CONTRACTOR SHALL NOT ASSERT THAT THERE WAS A MISUNDERSTANDING OF THE QUANTITIES OF WORK OR OF THE NATURE FOR THE WORK TO BE COMPLETED.

CONCRETE PAVEMENT ALLEY IMPROVEMENTS BETWEEN MARTINSON AND EXPOSITION FROM MAPLE TO N.L. OF LOT 15 ON EXPOSITION, LAWRENCE 4TH ADD. FOR ST. MARY'S ORTHODOX CHURCH IN LAWRENCE'S 4TH ADDITION WICHITA, SEDGWICK COUNTY, KANSAS CITY OF WICHITA PRIV. PROJ. 119 PPP(607879) MIKE LINDEBAK, P.E., CITY ENGINEER MAY 1999

PROJECT LOCATION



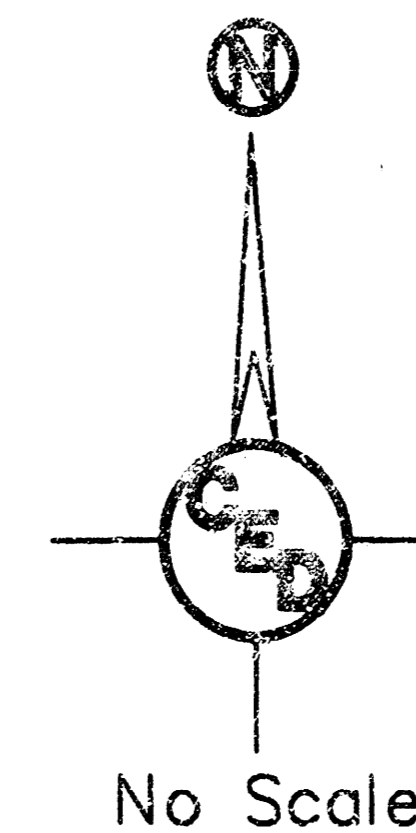
LOCATION MAP

PROJECT LOCATED ADJACENT TO

Lot 2, except the South 5 feet, Lot 4, Lot 6, Lot 8, Lot 10, Lot 12, Lot 14, Lot 16, on Martinson Avenue, Lawrence's 4th Addition to Wichita, Sedgwick County, KS.

Lot 5, Lot 7, Lot 13, Lot 15, on Exposition Avenue, Lawrence's 4th Addition to Wichita, Sedgwick County, KS.

ALLEY IMPROVEMENT LOCATION



INDEX OF SHEETS


1. TITLE SHEET
2. CONCRETE PAVEMENT ALLEY PLAN

APPROVED AS NOTED
 By CITY ENGINEER OF WICHITA

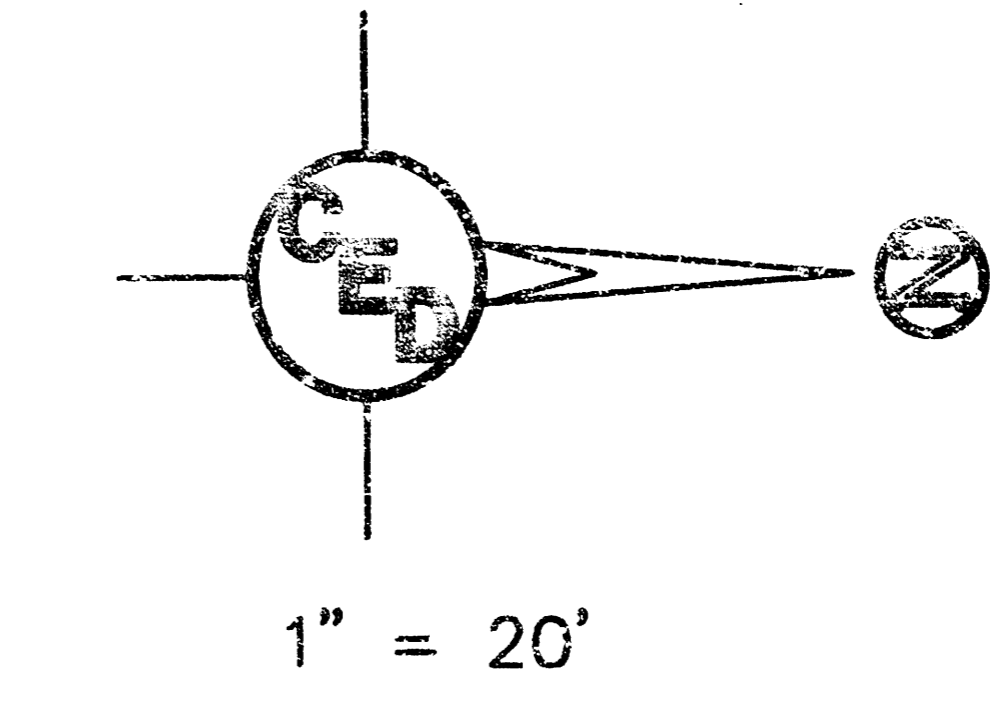
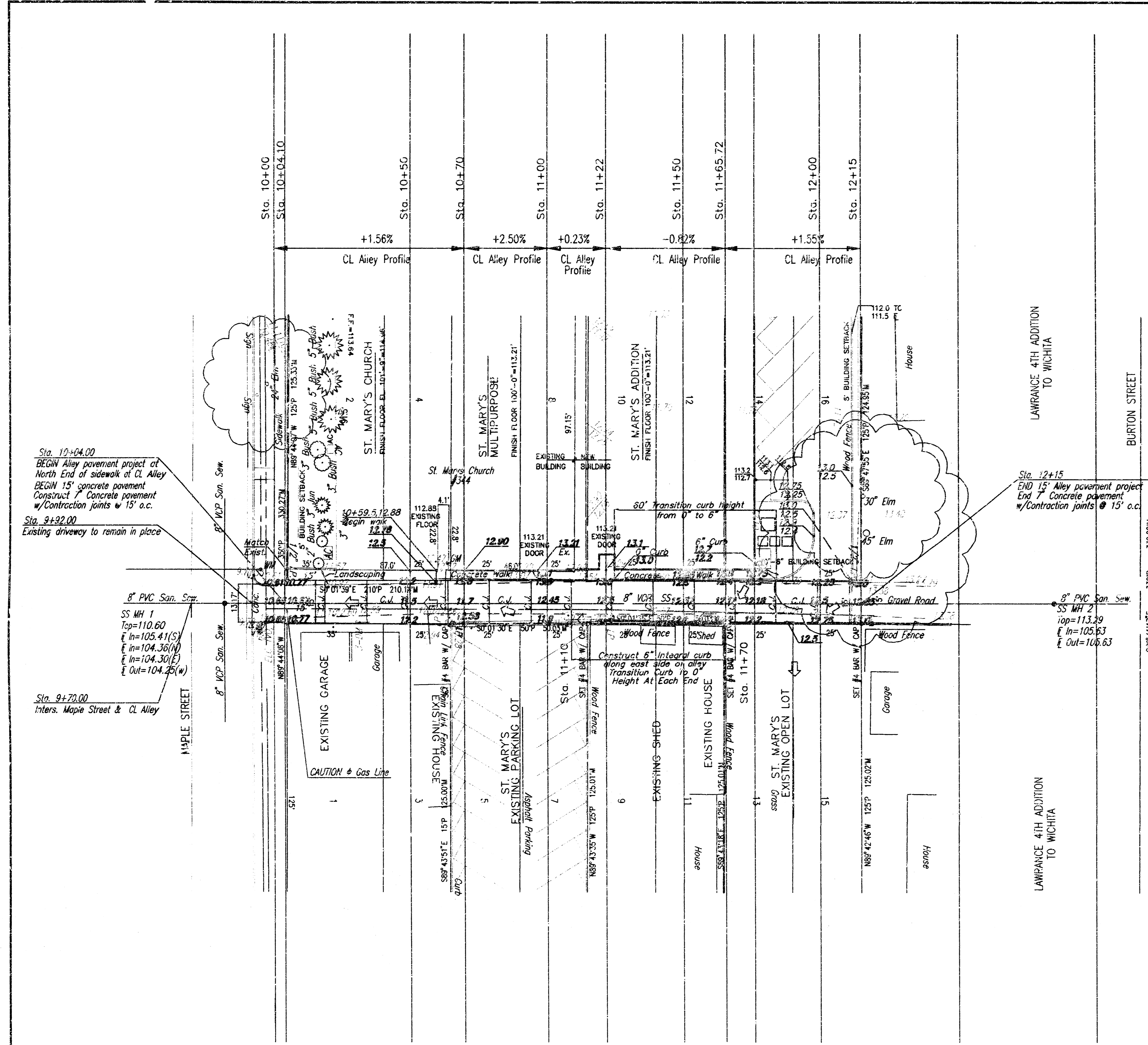
Sanitary Sewers _____
 Storm Sewers _____
 Driveway Approaches _____
 Water Mains _____
 Paving VRH 6/23/99

NOTE TO CONTRACTOR

INSPECTION AND TESTING FOR THIS PROJECT IS TO BE PROVIDED BY A LICENSED CONSULTING ENGINEERING FIRM UNDER CONTRACT WITH THE OWNER/DEVELOPER. SAID INSPECTION TO BE IN ACCORDANCE WITH THE CITY OF WICHITA STANDARD CONSTRUCTION ENGINEERING PRACTICES AND CERTIFIED BY A LICENSED PROFESSIONAL ENGINEER. NO WORK SHALL BE PERFORMED IN DEDICATED EASEMENTS OR THE PUBLIC RIGHT-OF-WAY BY THE CONTRACTOR WITHOUT SUCH INSPECTION NOR SHALL ANY WORK BE COMMENCED IN DEDICATED EASEMENTS OR PUBLIC RIGHT-OF-WAY WITHOUT WRITTEN AUTHORIZATION BY THE CITY ENGINEER.

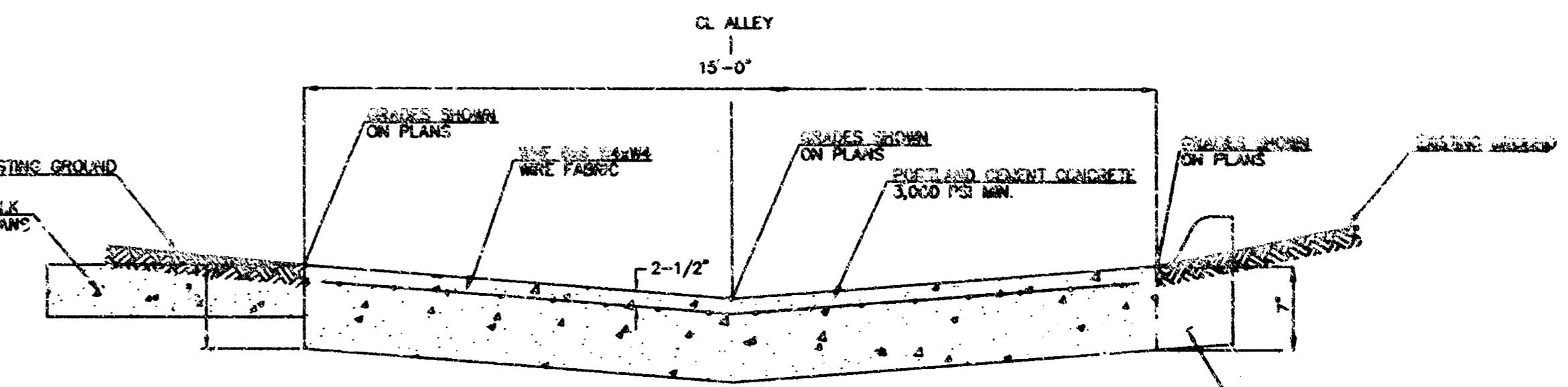


COW PRIV. PROJ. NO. 119 PPP(607879)		
CERTIFIED ENGINEERING DESIGN		
CED	438 NORTH OHIO WICHITA, KS 67214 (316)262-8808 Ph. (316)262-0080 Fax	SHEET 1
		TOTAL 2

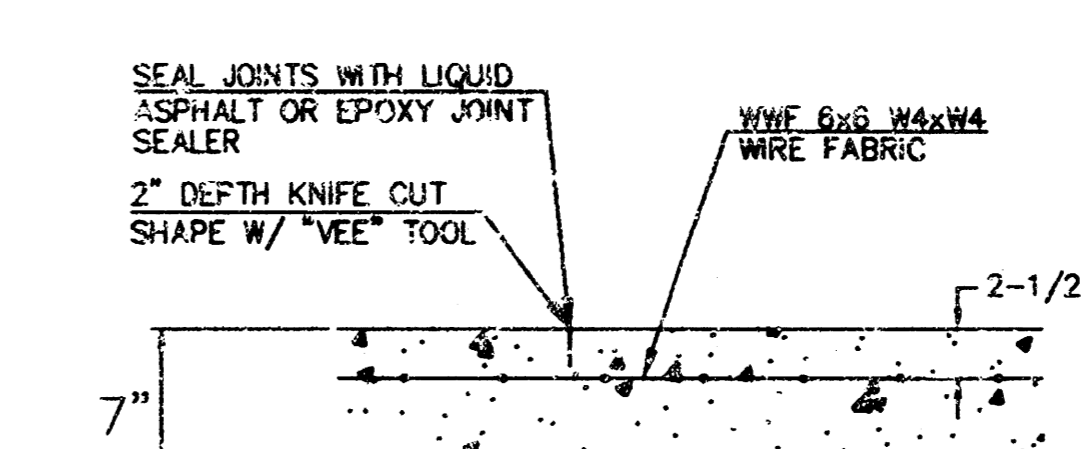
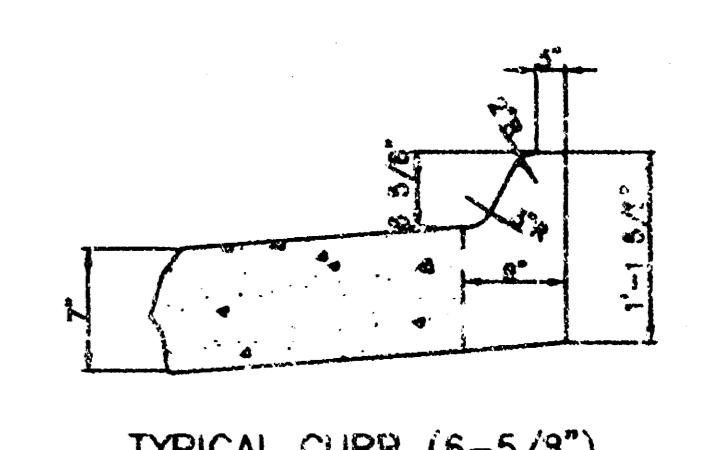


PROJECT B.M. - CHISELED "B" IN TOP OF CURB, WEST CURB TO MARTINSON
 50'± NORTH OF THE CENTERLINE OF MAPLE, SOUTH CURB
 RETURN, SOUTH DRIVE TO CHURCH PARKING.
 ELEV.=110.305

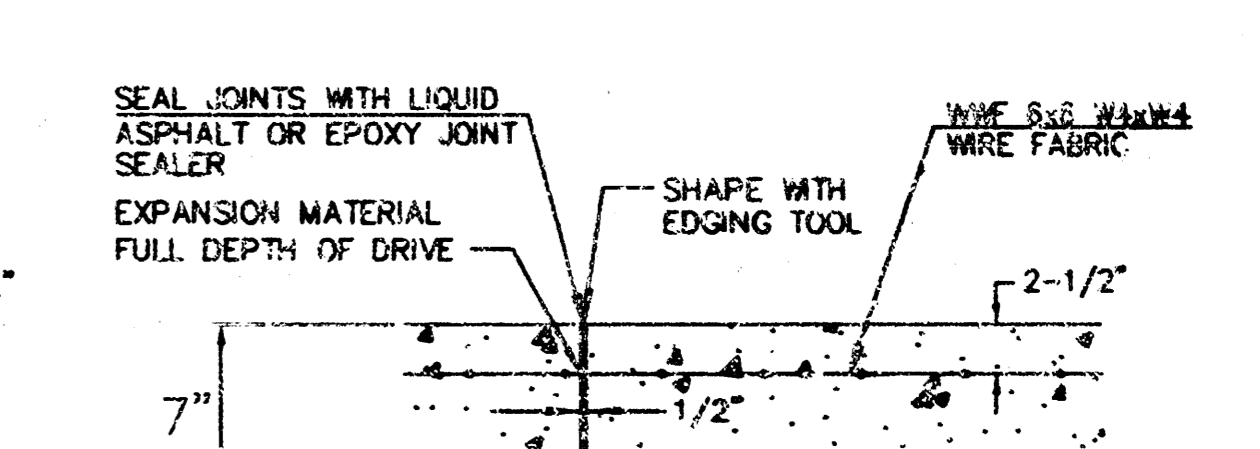
- LEGEND**
- POWER POLE
 - LP LIGHT POLE
 - DM DEANABAN
 - EYL ELECTRIC YARD LIGHT
 - FH FIRE HYDRANT
 - WV WATER VALVE
 - WM WATER METER
 - AC AIR CONDITIONER
 - GM GAS METER
 - ⇨ DRAWING FLOW DIRECTION



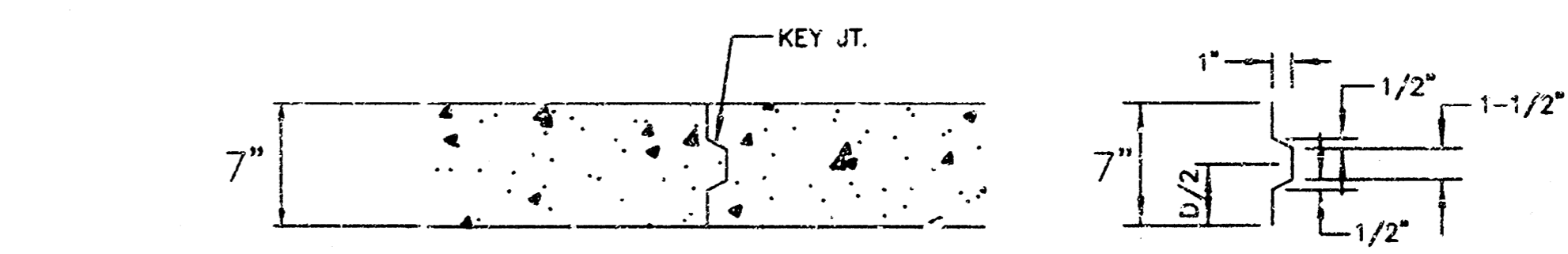
ALLEY PAVEMENT TYPICAL SECTION



CONTRACTION JOINT (C.J.)
 OR LONGITUDINAL JOINT (L.J.)
 (MATCH EXISTING PAVEMENT JOINTS)



EXPANSION JOINT (E.J.)



ALTERNATE LONGITUDINAL CONSTRUCTION JOINT
 CONCRETE PAVEMENT JOINT DETAILS

GENERAL NOTES

1. ALL CONCRETE SHALL BE 3,000 P.S.I. WITH AIR ENTRAINMENT ADDITIVE.
2. ALL PAVEMENT SHALL BE A MINIMUM OF 8" THICKNESS AND SHALL BE REINFORCED WITH 6"x6" W4-W4 WELDED WIRE FABRIC.
3. CONTRACTION JOINT SPACING IN THE DRIVEWAY SHALL MATCH THE EXISTING PAVEMENT JOINTS. JOINT SPACING SHALL BE A MINIMUM OF 10' AND A MAXIMUM OF 15'.
4. THE NEW PAVEMENT ELEVATIONS ARE TO MATCH WITH THE EXISTING PAVEMENT ELEVATIONS.

ST. MARY'S ORTHODOX CHURCH		
ALLEY PAVEMENT PLAN		
WICHITA, KS		
COW PROJ. NO.: 119 PPP(607879)		
CERTIFIED ENGINEERING DESIGN		
438 NORTH OHIO		
WICHITA, KANSAS 67214		
(316) 262-8808		
DESIGNED: MDF	SCALE: 1" = 20'	SHEET 2
DRAWN: MDF	DATE: 5-99	
CHECKED: MDF	CED FILE: SM-PP1.DWG	TOTAL 2

GENERAL NOTES

1. ALL ELEVATIONS SHOWN ARE BASED ON CITY OF WICHITA DATUM (MEAN SEA LEVEL -1187.4 = CITY DATUM).

2. CONTRACTOR WILL BE REQUIRED TO PROVIDE A MINIMUM ADVANCE NOTICE OF FORTY-EIGHT(48) HOURS TO UTILITY COMPANIES PRIOR TO STARTING ANY EXCAVATION AS FOLLOWS:

KANSAS ONE CALL 1-800-344-7233 OR 687-2470 (LOCAL WICHITA)

THE CONTRACTOR MUST NOTIFY THE FOLLOWING IN CASE OF AN EMERGENCY:

SOUTHWESTERN BELL TELEPHONE 1-571-2115
 MULTIMEDIA CABLEVISION 252-0681
 K.P.&L. GAS SERVICE COMPANY 263-7511
 KANSAS GAS & ELECTRIC 264-1141
 ARKLA GAS COMPANY 942-8350 OR 263-8161
 CITY OF WICHITA WATER DEPARTMENT 266-4964

THE CONTRACTOR SHALL NOTIFY PIPELINE COMPANIES AT LEAST 24 HOURS IN ADVANCE OF ANY WORK BEING PERFORMED ACROSS AND/OR ADJACENT TO PIPELINES.

3. UNDERGROUND UTILITY SERVICE LINES AND OVERHEAD UTILITY POLE LINES ARE TO BE ADJUSTED AS NECESSARY BY OTHERS PRIOR TO CONSTRUCTION UNLESS THE PLANS SPECIFICALLY CALL FOR THEIR ADJUSTMENT BY THE CONTRACTOR OR UNLESS THE PLANS SPECIFICALLY IDENTIFY A UTILITY TO BE ADJUSTED BY ITS OWNER DURING CONSTRUCTION. EXISTING UTILITIES AND THEIR LOCATION AS SHOWN ON THE PLANS, REPRESENT THE BEST INFORMATION OBTAINABLE FOR DESIGN. LOCATION INFORMATION HAS BEEN OBTAINED FROM THE VARIOUS UTILITY COMPANIES AND IS EITHER FROM COMPANY RECORD DRAWINGS OR COMPANY PROVIDED FIELD LOCATIONS. THE CONTRACTOR WILL BE REQUIRED TO WORK AROUND EXISTING UTILITIES WITHIN THE RIGHT-OF-WAY WHICH DO NOT CONFLICT WITH PROPOSED CONSTRUCTION.

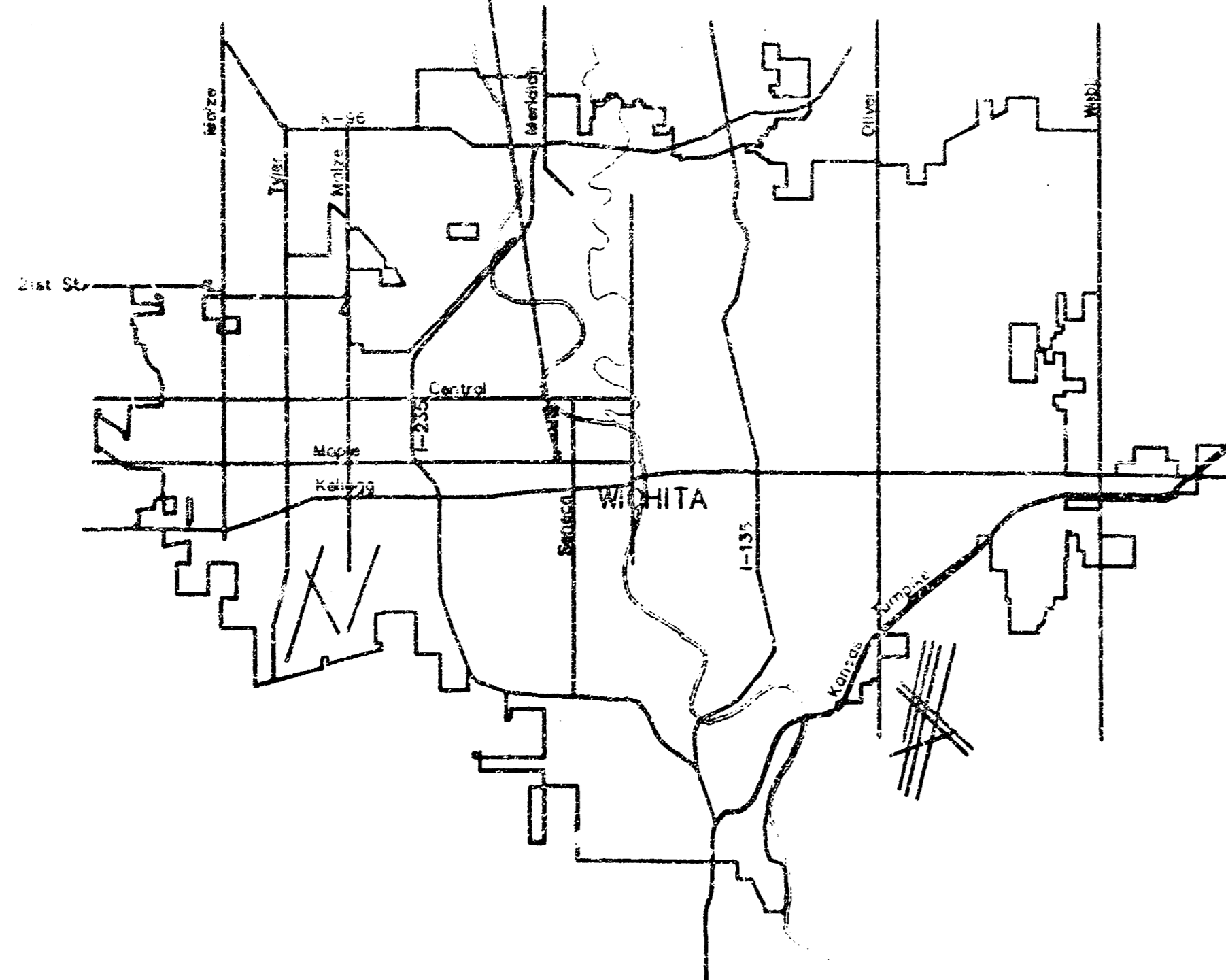
4. PILES FROM THE REMOVAL OF MISCELLANEOUS STRUCTURES AND EXCESS EXCAVATION WHICH IS TO BE WASTED SHALL BE DISPOSED OF ON SITES TO BE PROVIDED BY THE CONTRACTOR. THESE SITES SHALL BE APPROVED BY THE ENGINEER AS TO SUITABILITY, APPEARANCE AND SITE LOCATION. LOCATIONS THAT IN THE OPINION OF THE ENGINEER, WILL LEAVE AN UNSIGHTLY APPEARANCE WILL NOT BE APPROVED.

ALL DISPOSAL SITES MUST BE APPROVED BY THE KANSAS DEPARTMENT OF HEALTH AND ENVIRONMENT. MATERIAL EITHER STOCKPILED OR DISPOSED OF IN A FLOODPLAIN WOULD REQUIRE A KANSAS STATE BOARD OF AGRICULTURE PERMIT. ANY MATERIAL DUMPED IN WATERS OF THE UNITED STATES OR WETLANDS IS SUBJECT TO U.S. CORPS OF ENGINEERS PERMITTING REGULATIONS. ANY MATERIAL BURIED OR STOCKPILED BEYOND APPROVED CONSTRUCTION LIMITS WOULD REQUIRE ADDITIONAL ARCHAEOLOGICAL INVESTIGATIONS UNLESS BURIED IN A PREVIOUSLY APPROVED BORROW LOCATION.

5. THE CONTRACTOR SHALL GIVE ALL PROPERTY OWNERS AND/OR TENANTS OF DEVELOPED PROPERTY DIRECTLY ADJUTING THE CONSTRUCTION OF THIS PROJECT A MINIMUM OF TEN(10) DAYS ADVANCE NOTICE PRIOR TO START OF CONSTRUCTION.

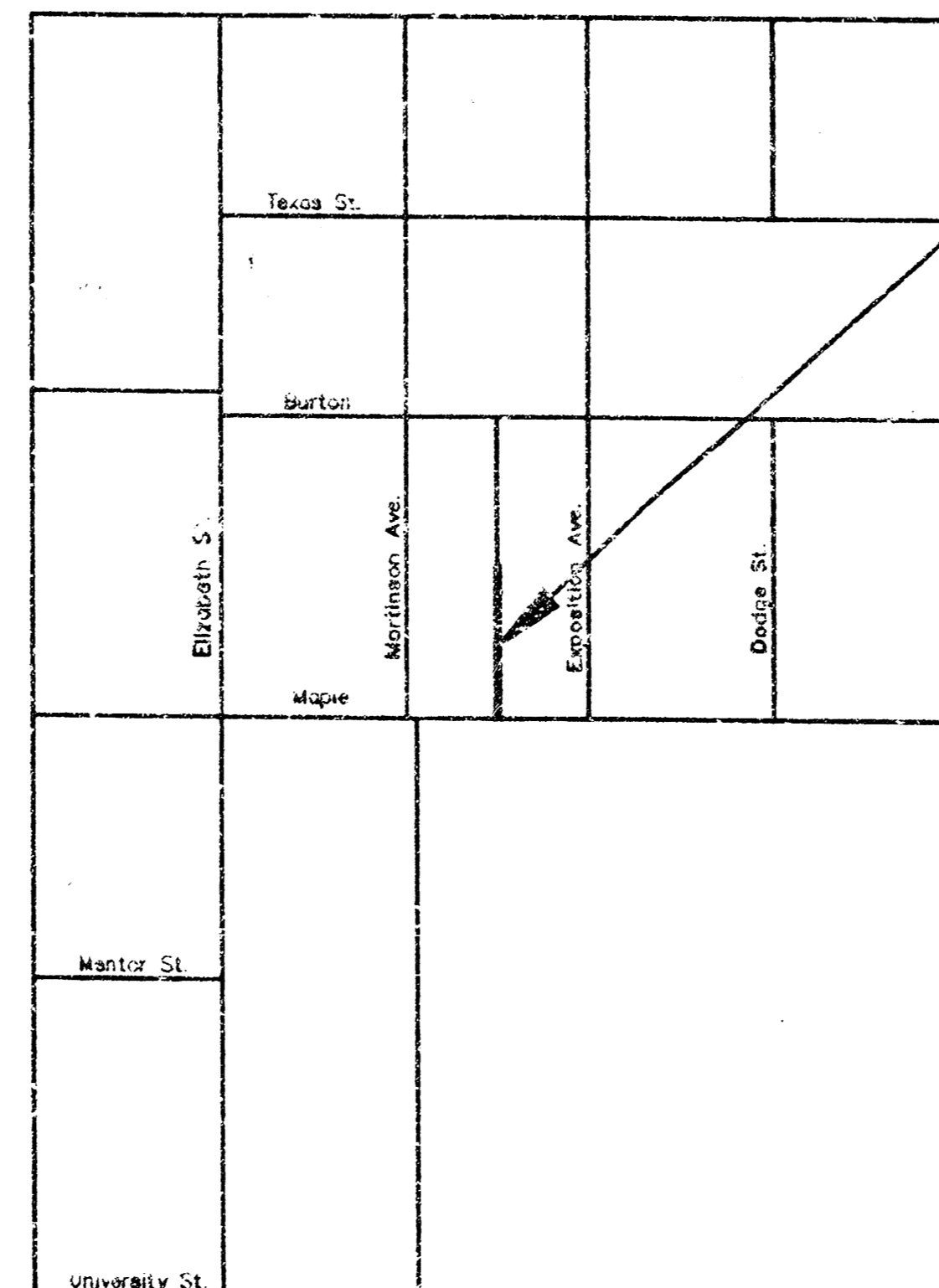
6. THE CONTRACTOR MUST EXAMINE THE CONSTRUCTION SITE PRIOR TO BIDDING AND BE SATISFIED AS TO THE WORK SHOWN FOR COMPLETION. AFTER BIDS HAVE BEEN RECEIVED, THE CONTRACTOR SHALL NOT ASSERT THAT THERE WAS A MISUNDERSTANDING OF THE QUANTITIES OF WORK OR OF THE NATURE FOR THE WORK TO BE COMPLETED.

PROJECT LOCATION



**CONCRETE PAVEMENT ALLEY IMPROVEMENTS
 BETWEEN MARTINSON AND EXPOSITION FROM
 MAPLE TO N.L. OF LOT 15 ON EXPOSITION,
 LAWRENCE 4TH ADD.**

**FOR ST. MARY'S ORTHODOX CHURCH
 IN LAWRENCE'S 4TH ADDITION
 WICHITA, SEDGWICK COUNTY, KANSAS
 CITY OF WICHITA PRIV. PROJ. 119 PPP(607879)
 MIKE LINDEBAK, P.E., CITY ENGINEER
 MAY 1999**




LOCATION MAP

PROJECT LOCATED ADJACENT TO

Lot 2, except the South 5 feet, Lot 4, Lot 6, Lot 8, Lot 10, Lot 12, Lot 14, Lot 16, on Martinson Avenue, Lawrence's 4th Addition to Wichita, Sedgwick County, KS.

Lot 5, Lot 7, Lot 13, Lot 15, on Exposition Avenue, Lawrence's 4th Addition to Wichita, Sedgwick County, KS.

ALLEY IMPROVEMENT LOCATION



No Scale

INDEX OF SHEETS

- 1. TITLE SHEET
- 2. CONCRETE PAVEMENT ALLEY PLAN

APPROVED AS NOTED
 By CITY ENGINEER OF WICHITA

Sanitary _____
 Storm Sewers _____
 Driveway Approaches _____
 Water Mains _____
 Paving VRH 6/23/99

NOTE TO CONTRACTOR

INSPECTION AND TESTING FOR THIS PROJECT IS TO BE PROVIDED BY A LICENSED CONSULTING ENGINEERING FIRM UNDER CONTRACT WITH THE OWNER/DEVELOPER. SAID INSPECTION TO BE IN ACCORDANCE WITH THE CITY OF WICHITA STANDARD CONSTRUCTION ENGINEERING PRACTICES AND CERTIFIED BY A LICENSED PROFESSIONAL ENGINEER. NO WORK SHALL BE PERFORMED IN DEDICATED EASEMENTS OR THE PUBLIC RIGHT-OF-WAY BY THE CONTRACTOR WITHOUT SUCH INSPECTION NOR SHALL ANY WORK BE COMMENCED IN DEDICATED EASEMENTS OR PUBLIC RIGHT-OF-WAY WITHOUT WRITTEN AUTHORIZATION BY THE CITY ENGINEER.



6-18-99

As BUILT 10-4-99 H.D.F.

COW PRIV. PROJ. NO. 119 PPP(607879)		CERTIFIED ENGINEERING DESIGN	
CED	438 NORTH OHIO WICHITA, KS 67214 (316)262-8808 Ph. (316)262-0080 Fax	SHEET	1
		TOTAL	2

