B. M. 107.36 "+" on ℄ pav. Stn. 0+10
B. M. 107.85 "+" on ℄ pav. Orme ℄ & Alley S.
B. M. 109.35 NE cor. lower conc. step E. ent. to Skelly Oil Co. Bldg. ½ blk. W. of Washington S.S. Orme.
Base = ℄ 20' alley.

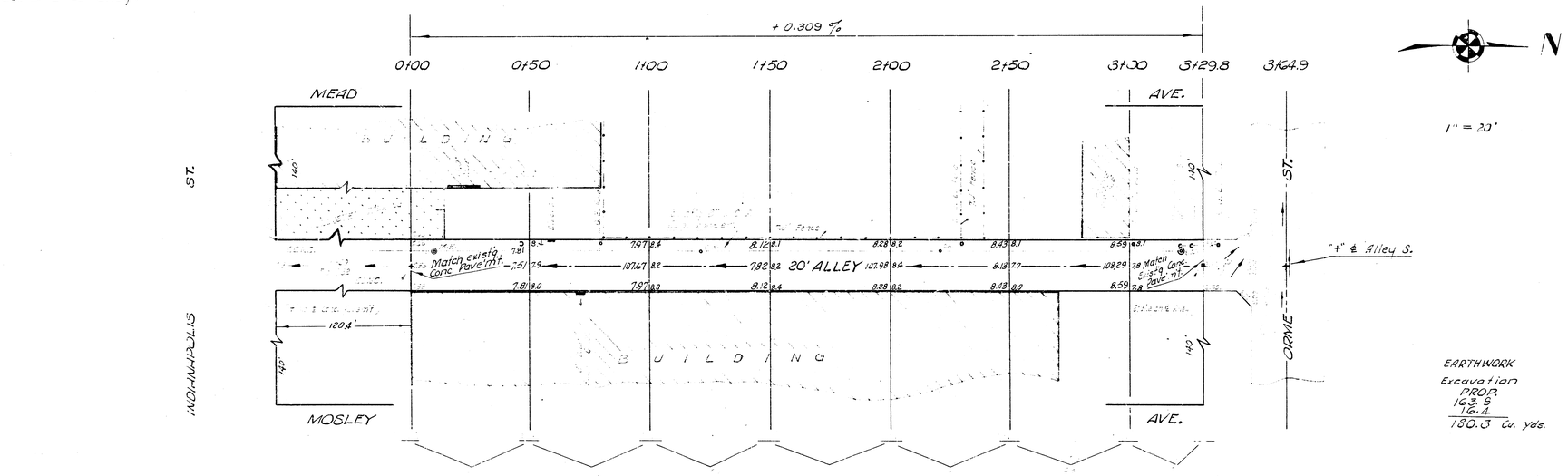

EARTHWORK
Excavation
PROP.
163.5
16.8
180.3 cu. yds.

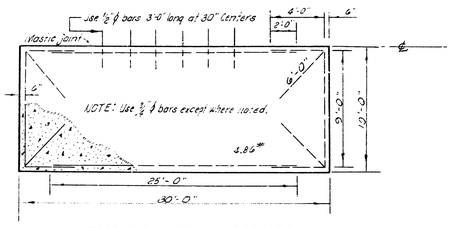

TYPICAL STEEL PATTERN
NO SCALE

ALLEY

BETW. MEAD AVE. & MOSLEY AVE.
120' N. OF NL INDIANAPOLIS TO SL ORME
20' CONCRETE 7"
CITY OF WICHITA, KANSAS
B. E. SMITH CITY ENGINEER
SEPT. 1961, PROJ. NO. C11-24

Bm 10971 RR spike S.E side W. Trans. Pole 100' W of Mosley - SS. Orme.

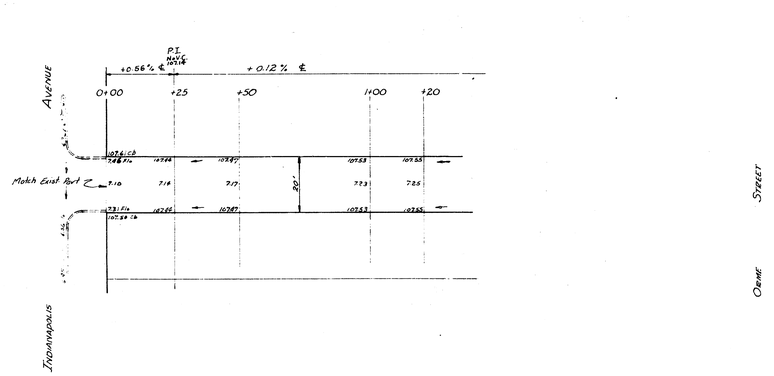

ALLEY - bet MEAD & MOSLEY
NL Indianapolis to 120' North
20' Conc.
CITY OF WICHITA, KANSAS
B. E. SMITH CITY ENGINEER
Oct. - 1957 PRIVATE JOB