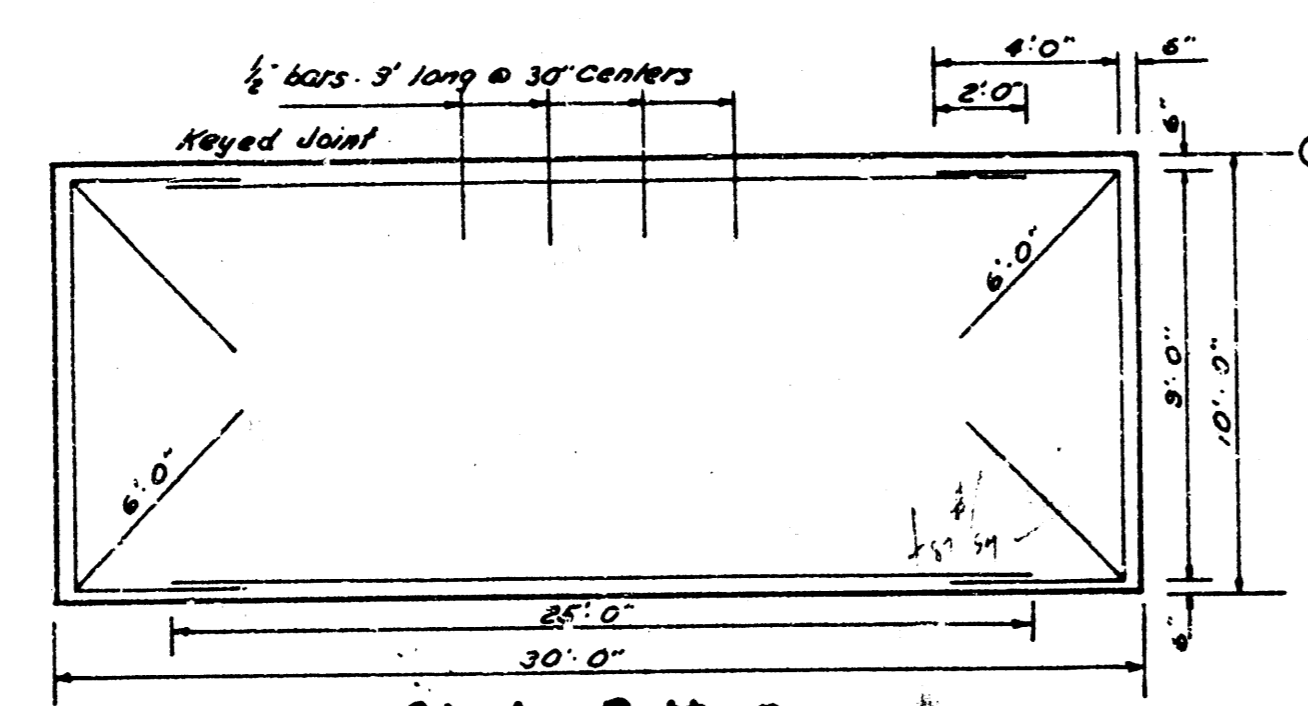
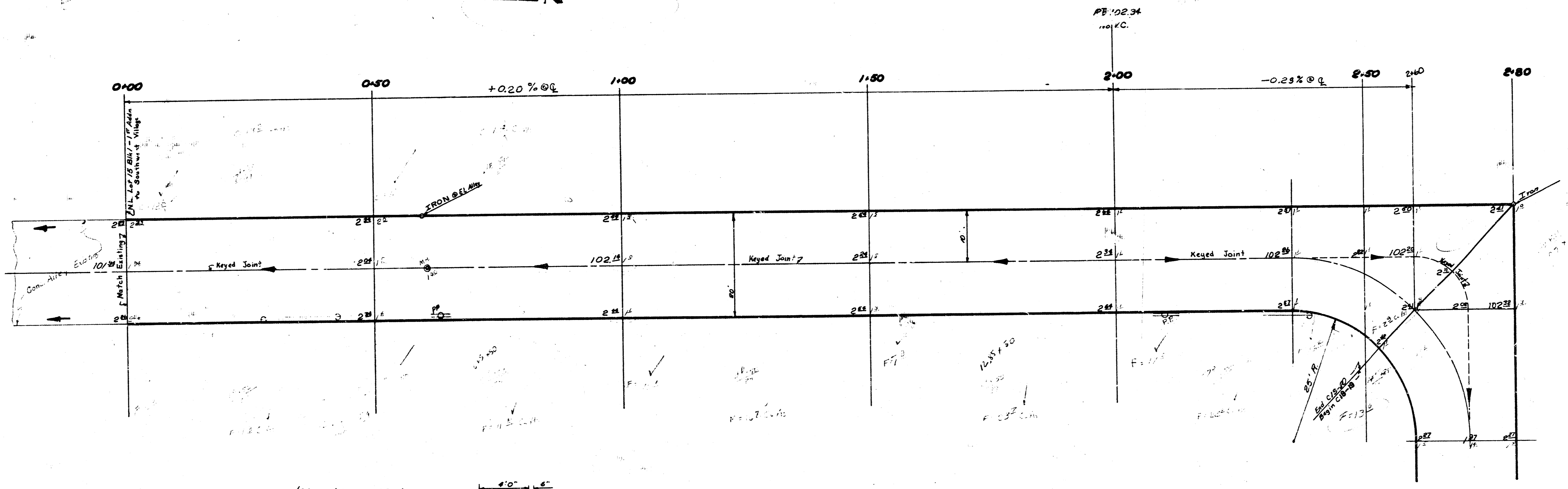
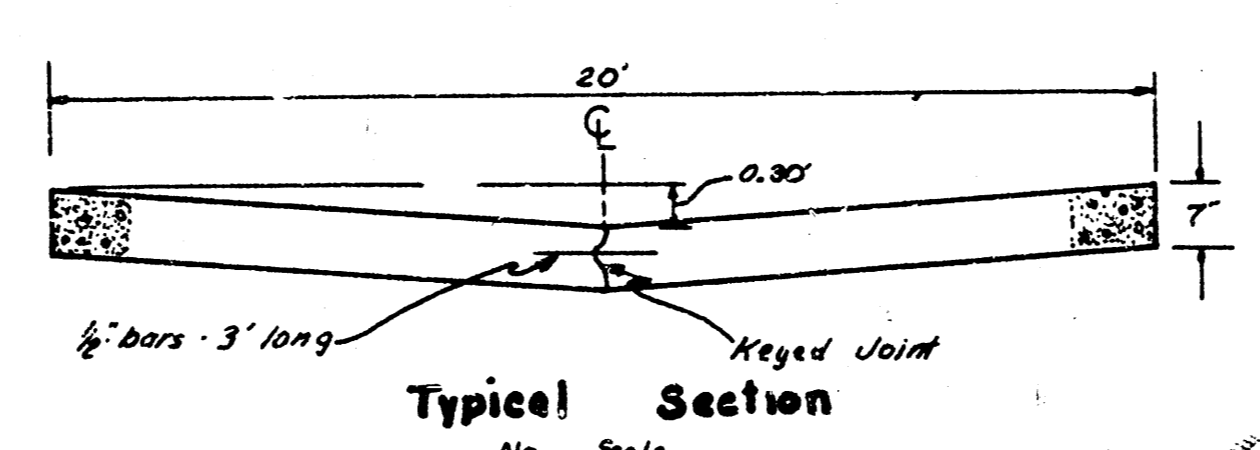


Drawing DWG 19-20-6
 Date 7/1/69
 City Engineer
 Project No. C19-20

Base Line is the East Line of the Alley
 BM= 101.39 S. End of West Cb. on Alley Return Between Meridian & St. Clair @ St. Francis



Steel Pattern
 All steel 1/2" x 1/2" except where noted
 No. Scale



Typical Section
 No. Scale

COMP. FILL	EXCAVATION
89.7 Cu. Yds.	14.6 Cu. Yds.
+10% @ 9	+10% @ 1.5
Total 98.0 Cu. Yds.	Total 16.1 Cu. Yds.

690 Sq. Yds. Lime Treated Sub-Grade



ALLEY BET. MERIDIAN & ST. CLAIR
 From St. Alley S. of Pawnee to N.L. Lot 15
 Blk 1, First Addn. to Southwest Village - 20'-7" Conn.
CITY OF WICHITA, KANSAS
 B. E. Smith City Engineer
 Date JULY 1969 Proj. No. C19-20

