SCALE 1" = 20'

— B.M. 104.94 IRON IN THIMBLE ℄ LEWIS E. & ELLIS S.

— B.M. 105.44 R.R. SPIKE N. SIDE OF P.P. S. SIDE OF LEWIS, MIDWAY BETWEEN LULU & ELLIS.

— B.M. 107.65 R.R. SPIKE W. SIDE OF P.P. E. LINE OF ALLEY SO. & SO. LINE OF ALLEY E. & W., SO. OF WATERMAN BETWEEN LULU & ELLIS.

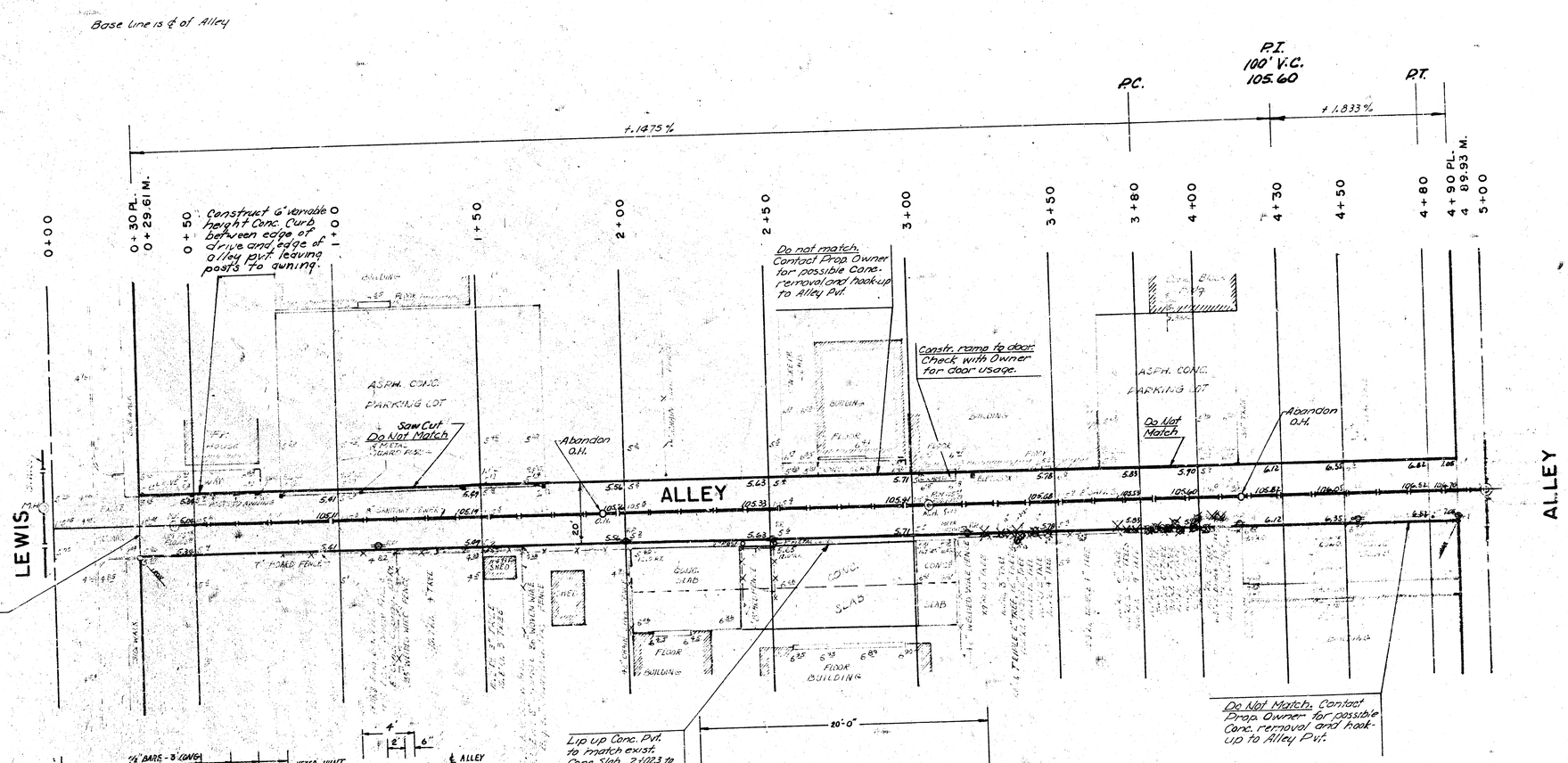

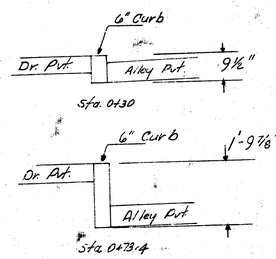

Retaining Curb Detail
Sta 0+30 to Sta. 0+78.4
N.S. ALLEY

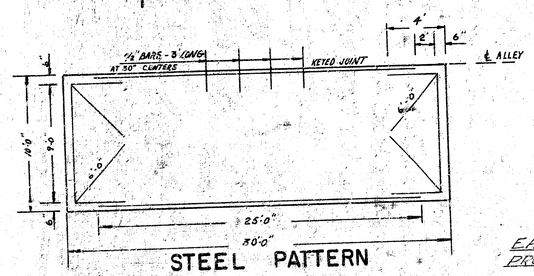

STEEL PATTERN

ALL REINFORCING STEEL TO BE No. 6 BARS EXCEPT DOWEL BARS

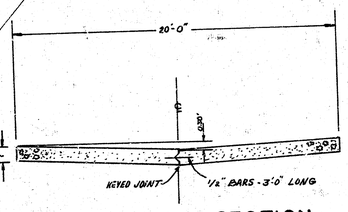

TYPICAL SECTION

Note: Contractor to coordinate contract with sanitary sewer reconstruction before pavement reconstruction.

Tree Removal. (Tree removal at Field Engineers discretion.)

EARTHWORK QUANTITIES

PROPERTY	CITY
249.4 Cu. Yd.	0
+10% 24.9 Cu. Yd.	
274.3 Cu. Yd.	

MANIPULATION (CALC.)

PROPERTY	CITY
1022 Cu. Yd.	0

'ALLEY' BETWEEN LULU & ELLIS, N.L. LEWIS TO S.L. ALLEY, SOUTH OF WATERMAN.

20' - 7" CONCRETE

CITY OF WICHITA, KANSAS

R.W. BRUGGEMAN - CITY ENGINEER

DATE

PROJ. NO.: 472-76-245-80291-0000-000-001

1/1

FILMED FROM THE BEST AVAILABLE COPY