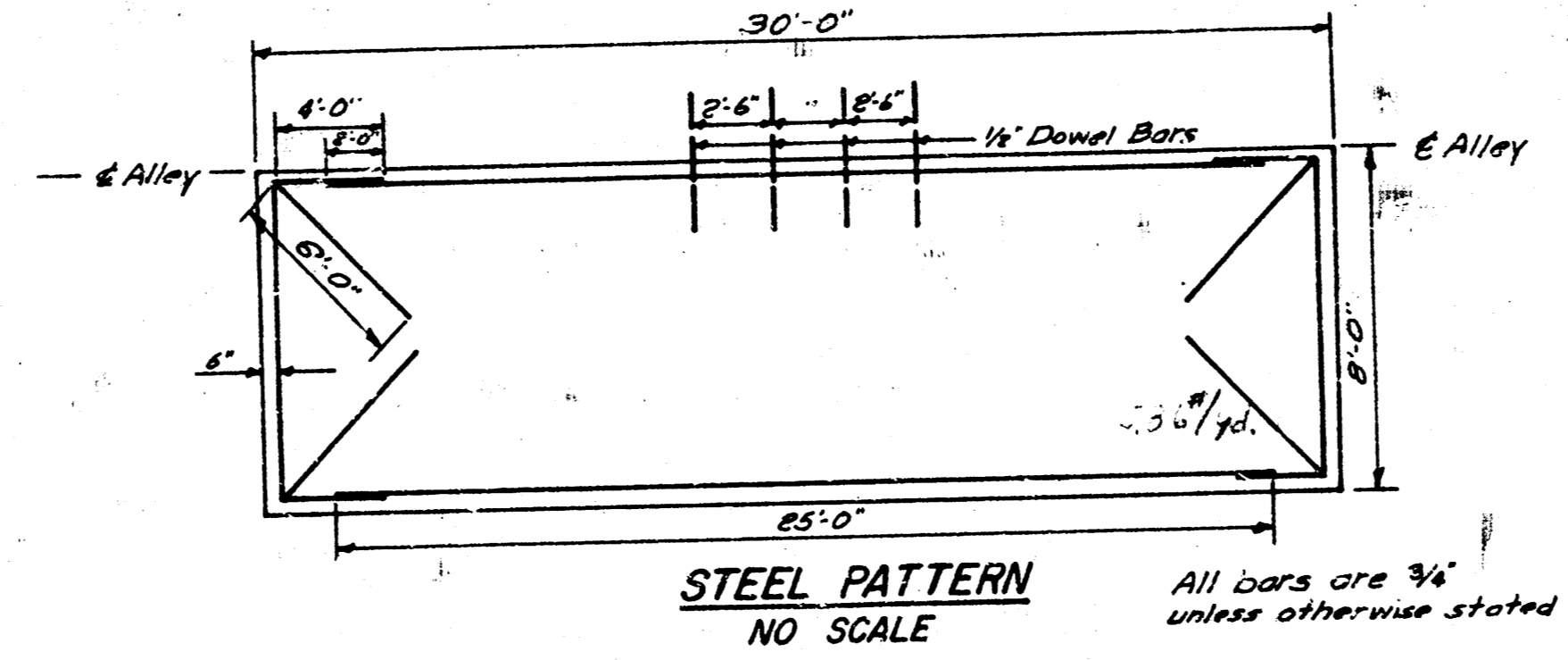
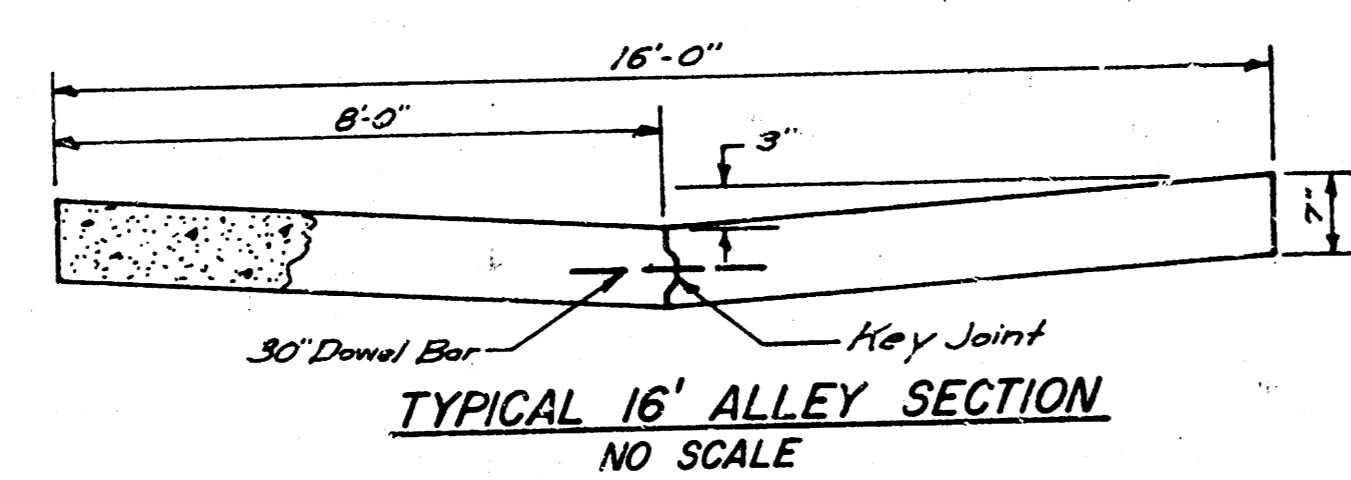
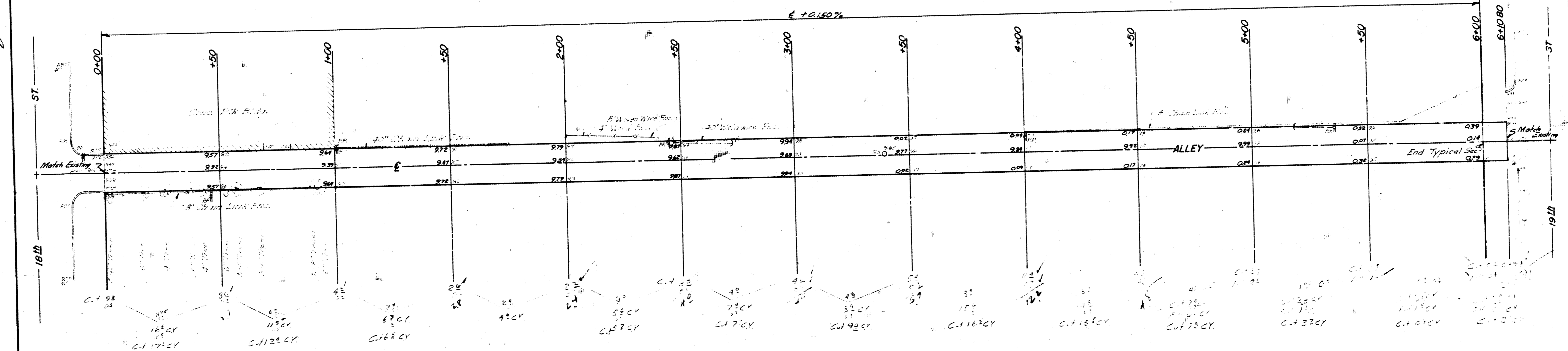


Plans, Rigs, AR 15
 City Engineer
 B. E. Smith

B.M. 119.91 7' in Fitchie, top curb, E. end rd.
 N.E. Cor. 18th & Mosley

B.M. 122.19 E.M. in Mueller, Fire Hyd.
 S.E. Cor. Mosley & 19th

N
 Scale 1"=20'



Earthwork Quantities

Property	Exc. Comp. Fill	Exc. Comp. Fill
105.7 CY	27 CY	21 CY
10% 116.3 CY	30 CY	23 CY

ALLEY
 Bot. MOSLEY and WASHINGTON
 N.L. 18th - S.L. 19th
 16'-7" CONCRETE
 B. E. SMITH CITY ENGINEER
 CITY OF WICHITA, KANSAS
 DATE July 1927 C 17-34

