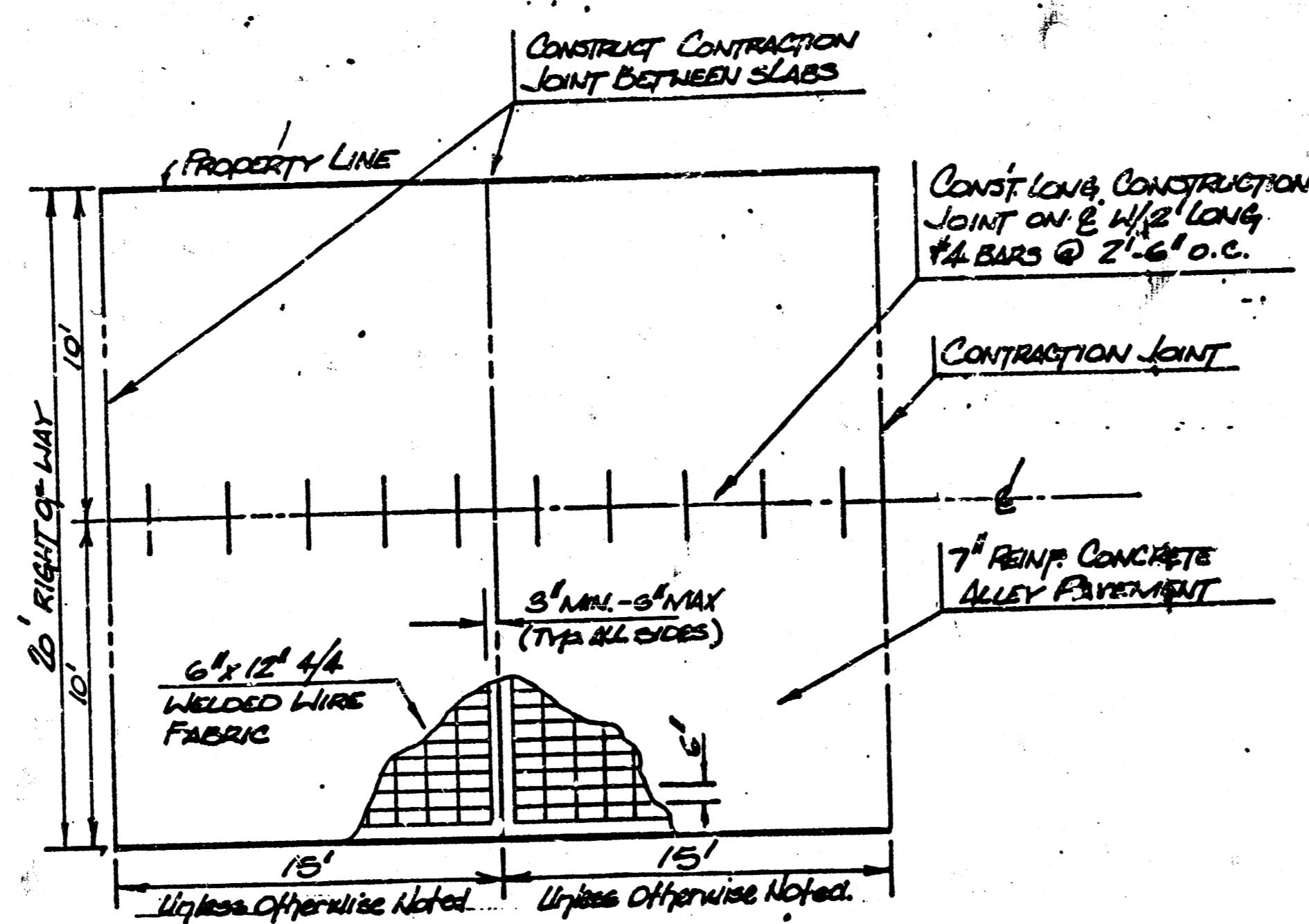
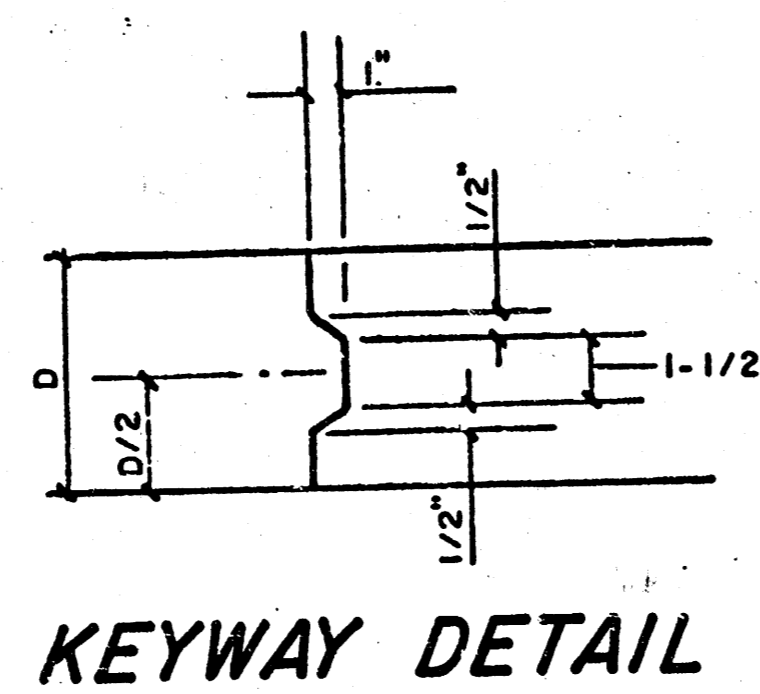


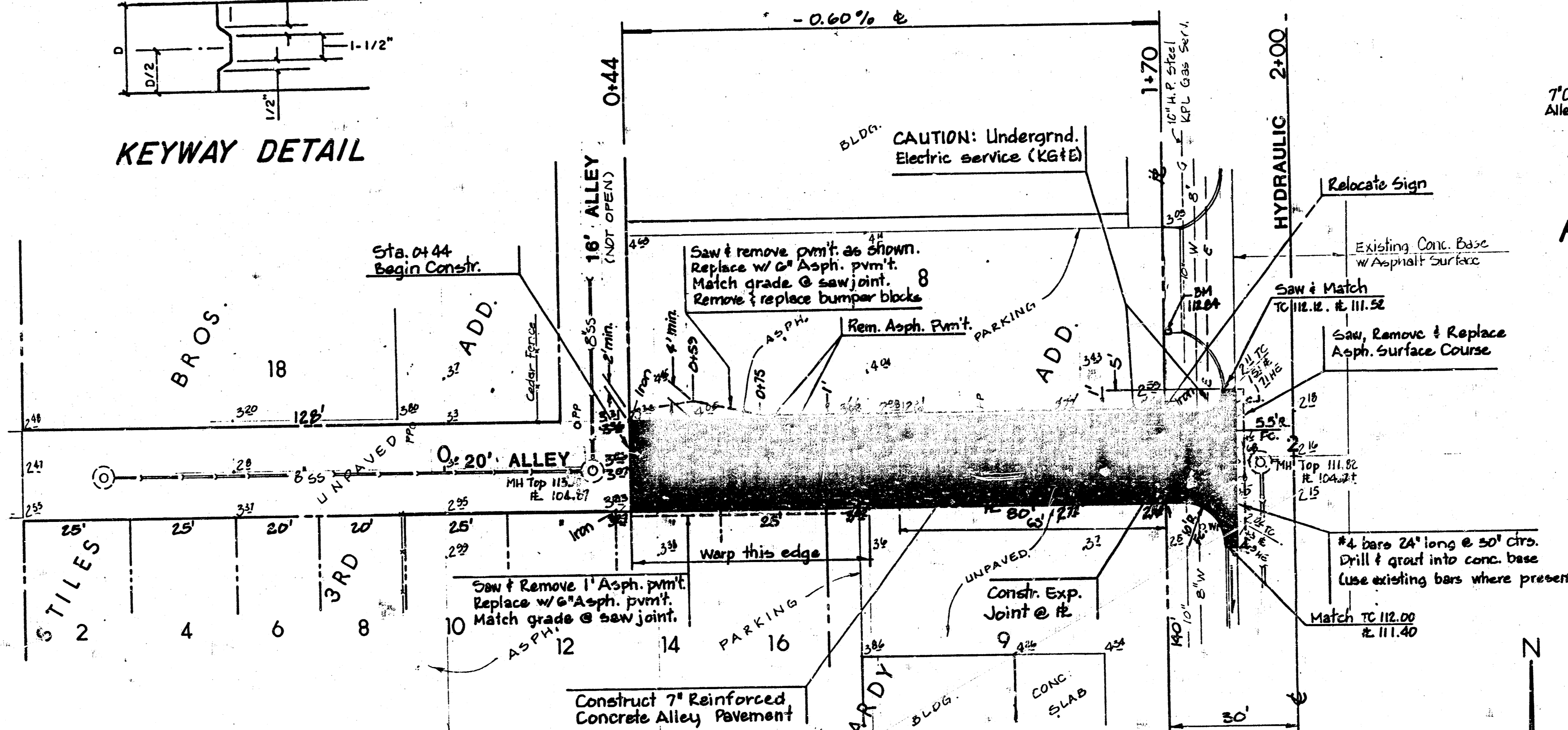
Note: Details are not to scale.



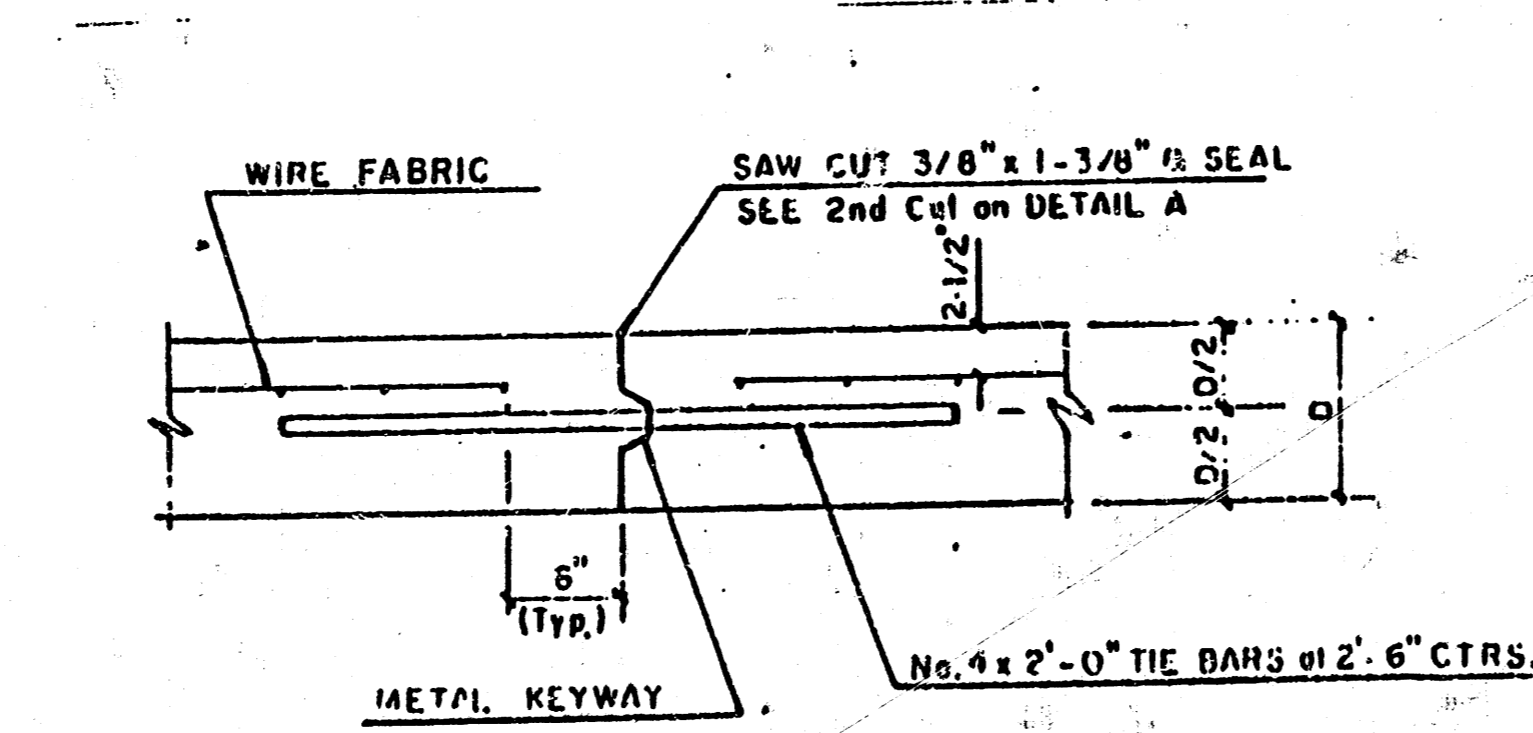
SLAB REINFORCEMENT DETAIL



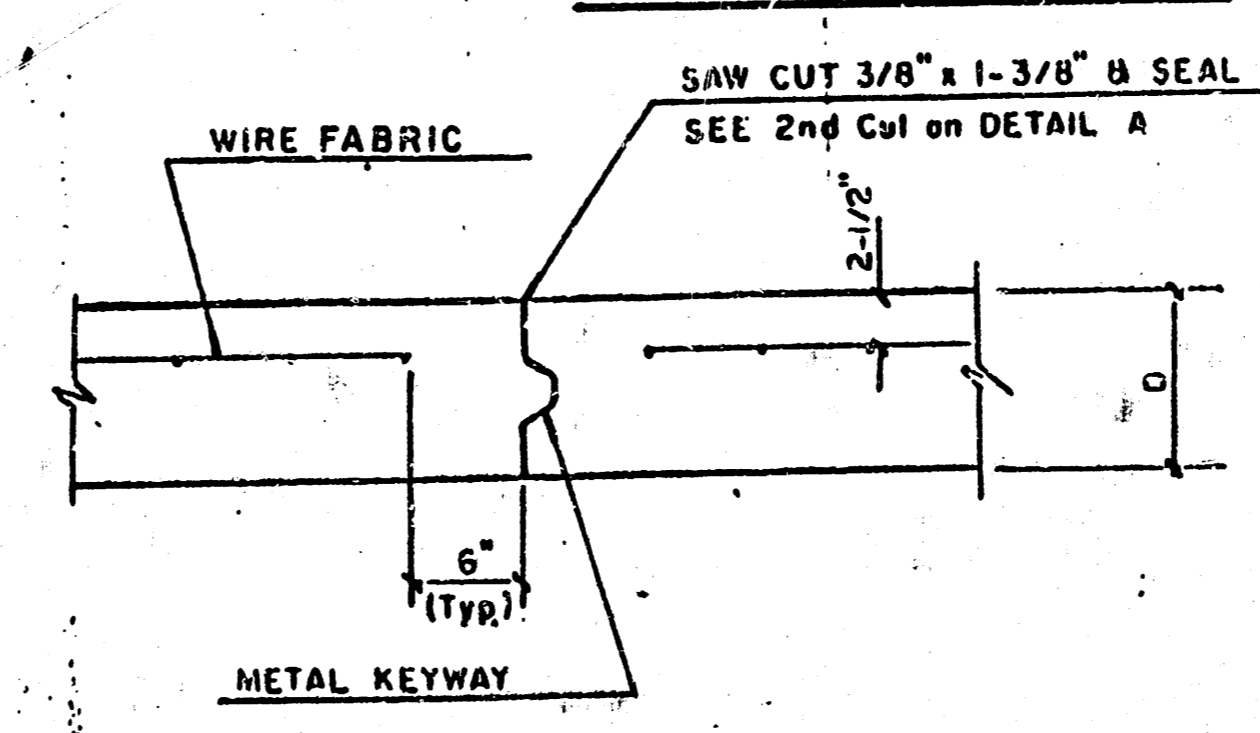
KEYWAY DETAIL



LOCATION MAP



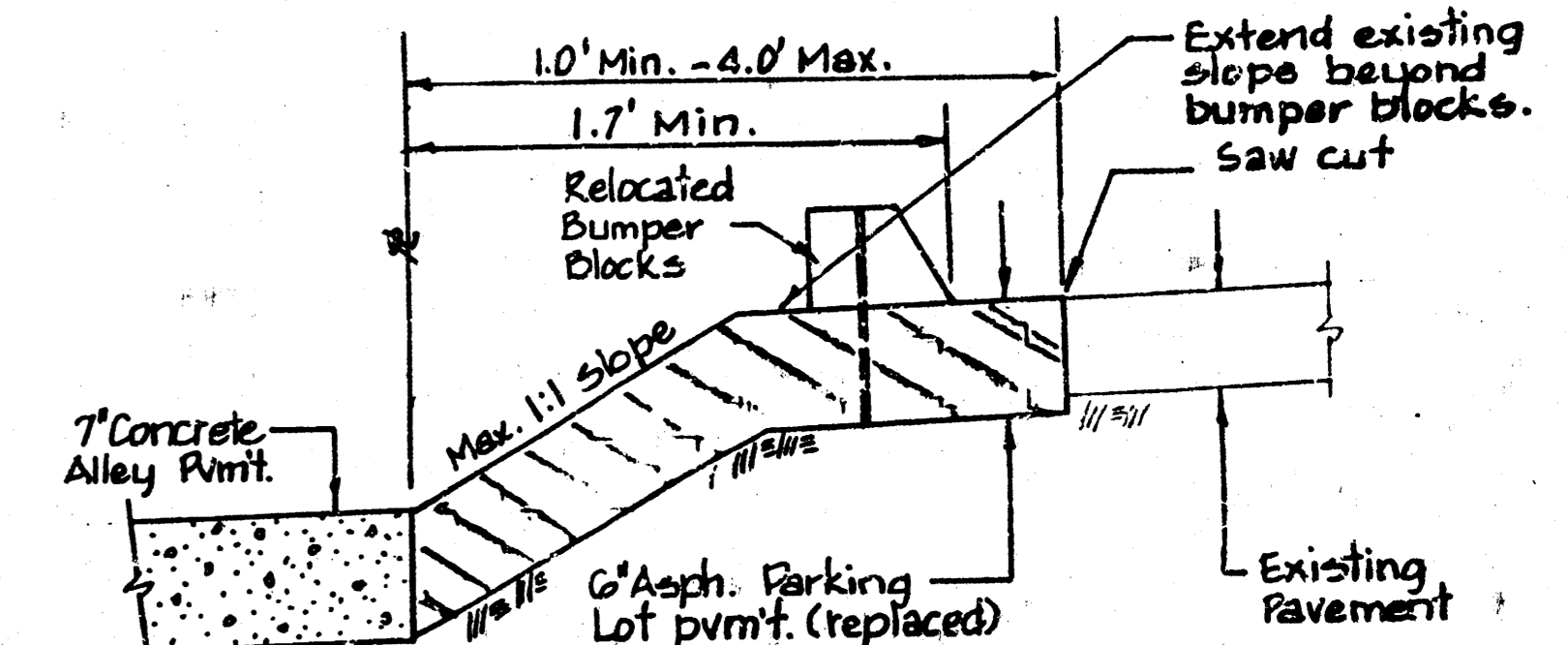
OPTIONAL L.J.



OPTIONAL C.J.

GENERAL NOTES

1. No traffic will be carried through the project.
2. Existing utilities and their locations, as shown on the plan, represent the best information obtainable for design. The Contractor shall contact the utilities for verification of locations prior to any excavation. The Contractor shall be required to work around any utilities within the right-of-way.
3. The City of Wichita's Sewer Maintenance Division has televised sewers within the limits of the project and has found no defects requiring repair. The Division shall be notified and afforded the opportunity to re-televise sewer lines after subgrade work has been completed and prior to pavement construction, to determine if such sewer lines have been damaged by the Contractor's operations. Damaged sewers will be repaired by the Contractor, as directed by the Engineer, at the Contractor's expense. Television logs are available for inspection by the Contractor during normal office hours at the Sewer Maintenance Division office at City Hall.
4. All work on this project shall be performed in accordance with the City of Wichita Standard Specifications for Concrete Pavement.
5. The Contractor shall give all property owners and/or tenants abutting the project a minimum of 48 hours notice prior to start of construction.




PARKING LOT REPL. DETAIL

NOTE TO CONTRACTOR  
 INSPECTION AND TESTING FOR THIS PROJECT IS TO BE PROVIDED BY A LICENSED PROFESSIONAL ENGINEER. THE CONTRACTOR SHALL BE RESPONSIBLE FOR OBTAINING ALL NECESSARY PERMITS AND APPROVALS FROM THE CITY ENGINEER. THE CITY ENGINEER SHALL NOT BE RESPONSIBLE FOR THE DESIGN OR CONSTRUCTION OF THIS PROJECT.

APPROVED AS NOTED  
 BY CITY ENGINEER OF WICHITA

Sanitary Sewers \_\_\_\_\_  
 Storm Sewers \_\_\_\_\_  
 Driveway Approaches \_\_\_\_\_  
 Water Mains \_\_\_\_\_  
 V.R.H. 1/13/89



Rev. as built 4-7-89 TCR  
 Rev. parking lot removal/repl. 1-16-89

ALLEY N. OF CENTRAL  
 FROM 126' W. OF HYDRAULIC TO W.L. HYDR.  
 PROJ. NO. 472-75-245-80001-000-000-049  
 INDEX NO.

DESIGN	BAUGHMAN COMPANY P. A.	SHEET	1
DRAWN	SURVEYING & ENGINEERING	OF	1
APPROVED	316/262-7271 • 315 ELLIS • WICHITA, KANSAS 67211	DATE	1-12-89
SCALE		SCALE	1"=20'

BENCH MARK:  
 'D' on S.W. cor. of walk section in  
 drive @ sta. 1+70.5, 28.0' Lt. of c.  
 Elev. 112.84

FILMED FROM THE BEST AVAILABLE COPY