B.M. 1156.68 S. Rim M.H. ctr. 10th St. approx. S.E. of ℄ Alley between Topeka & Emporia

Scale: 1" = 20'

N

B.M. 1164.6 R.R. Spike on S. Side P. Pole W. S. 11th St. & E.L. Alley between Topeka & Emporia

B.M. 1163.87 "C" in Corner of Ctr. Walk Scale on S.E. corner Topeka & 11th Street.

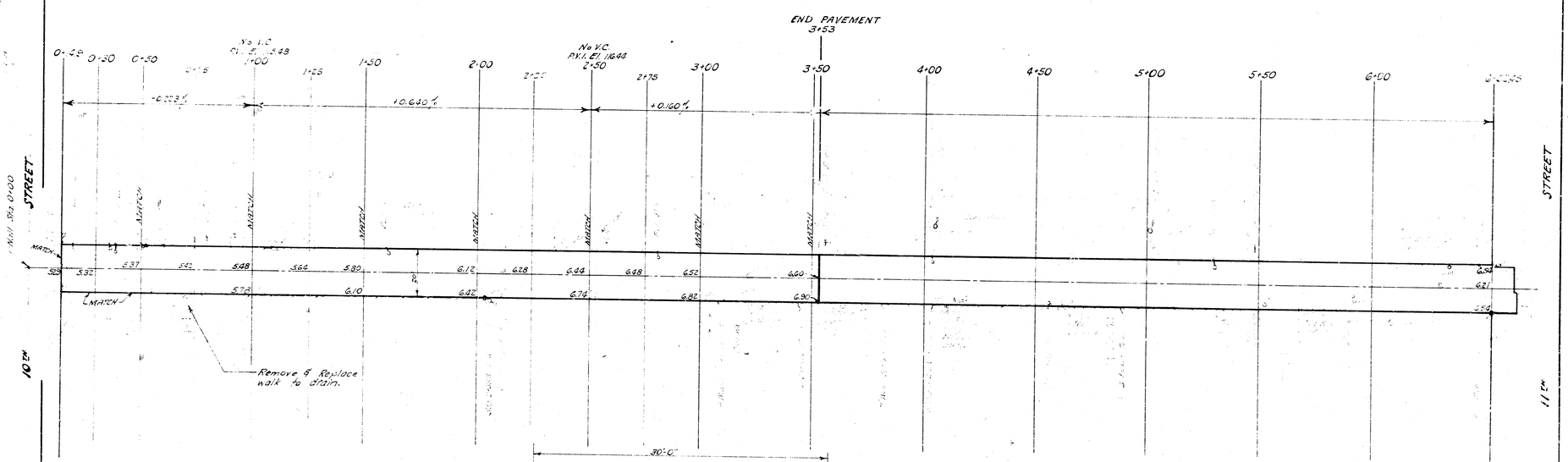


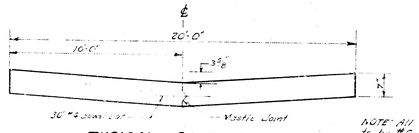


TYPICAL SECTION

No Scale

NOTE: All reinf. steel to be #6 bars except dowel bars.

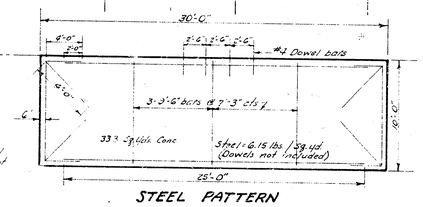


STEEL PATTERN

No Scale

ESTIMATED QUANTITIES

| | |
|---|---|
| 752 | Sq. Yds. 7" Conc. Pavement |
| 339 | Lin. Ft. Mastic Joint |
| 4900 | Lbs. Reinf. Steel |
| 142 | Cu. Yds. Excavation |
| 2 | Manholes adjusted to grade |
| 130 | Lin. Ft. Fence Removed |
| 60 | Sq. Ft. Walk Removed |
| 10 | Cu. Yds. Comp. Fill |
| 50 | Sq. Ft. 4" Walk |

ALLEY Between TOPEKA & EMPORIA
From 10th to 11th Street

Private Job

B.E. SMITH CITY ENGINEER
CITY OF WICHITA KANSAS

Revised 1-26-66