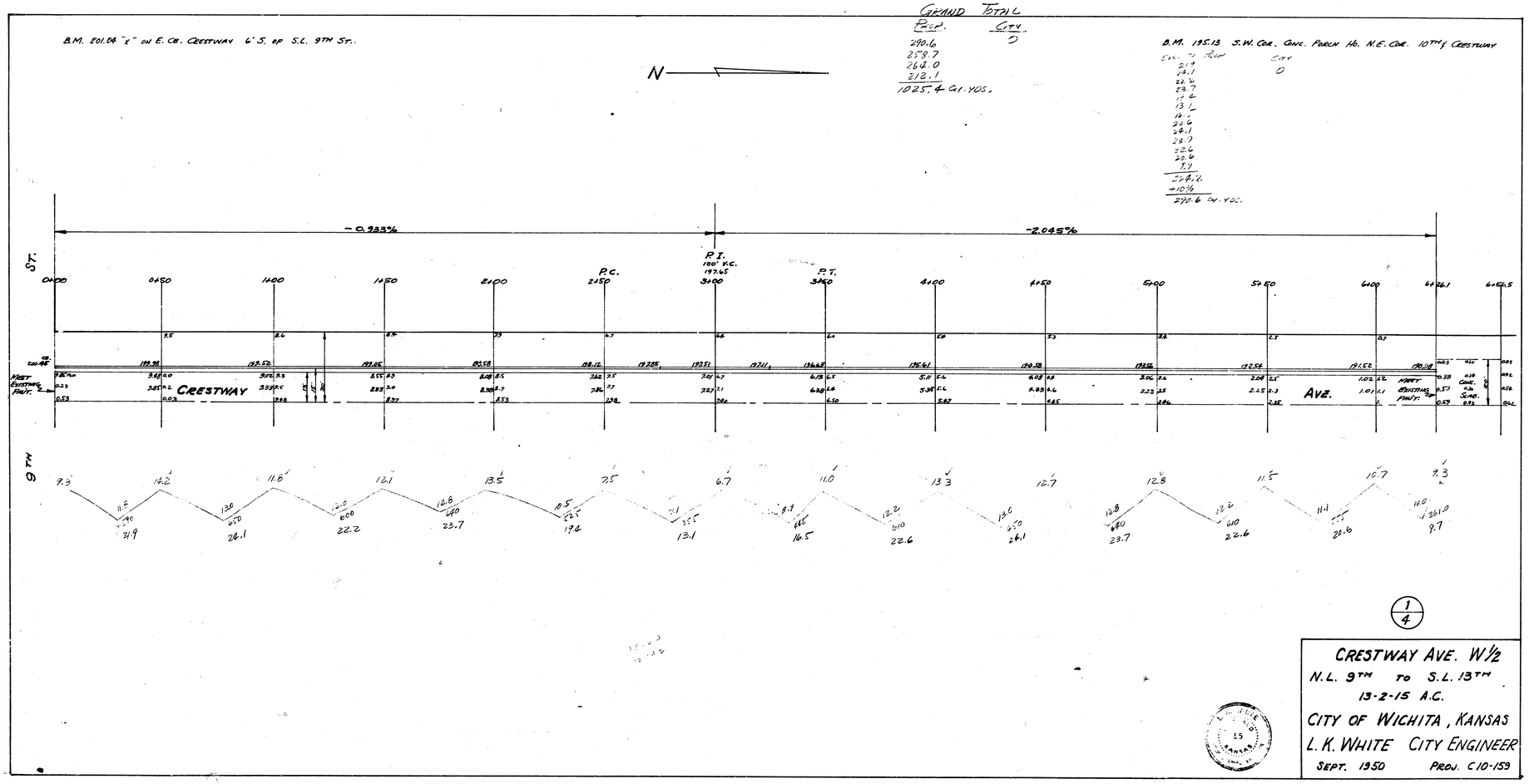

CRESTWAY AVE. W½
N.L. 9TH TO S.L. 13TH
13-2-15 A.C.
CITY OF WICHITA, KANSAS
L. K. WHITE CITY ENGINEER
SEPT. 1950 PROJ. C10-159

B.M. 195.13 S.W. Cor. Conc. Porch No. N.E. Cor. 10TH & Crestway

N

B.M. 197.49 S.W. Cor. Conc. Wk. Front No. # 1158 Crestway

From	C.L.C. Cut
15.1	
23.3	
27.0	
24.6	
25.4	
22.2	
18.1	
16.1	
14.4	
12.8	
12.2	
13.0	
11.1	
235.2	S
+10%	
258.7	CU. YDS.

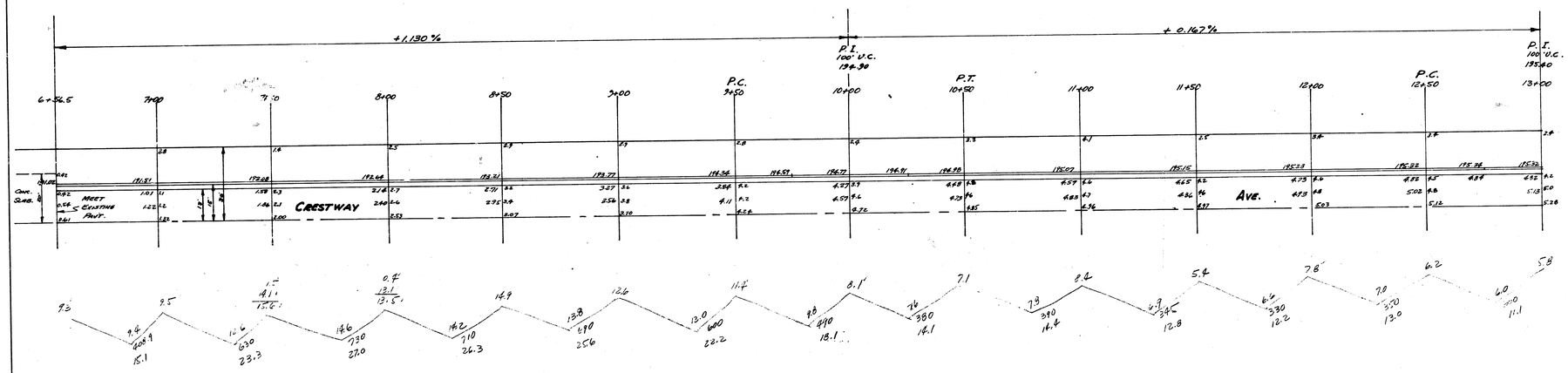

CRESTWAY AVE. W 1/2

2/4

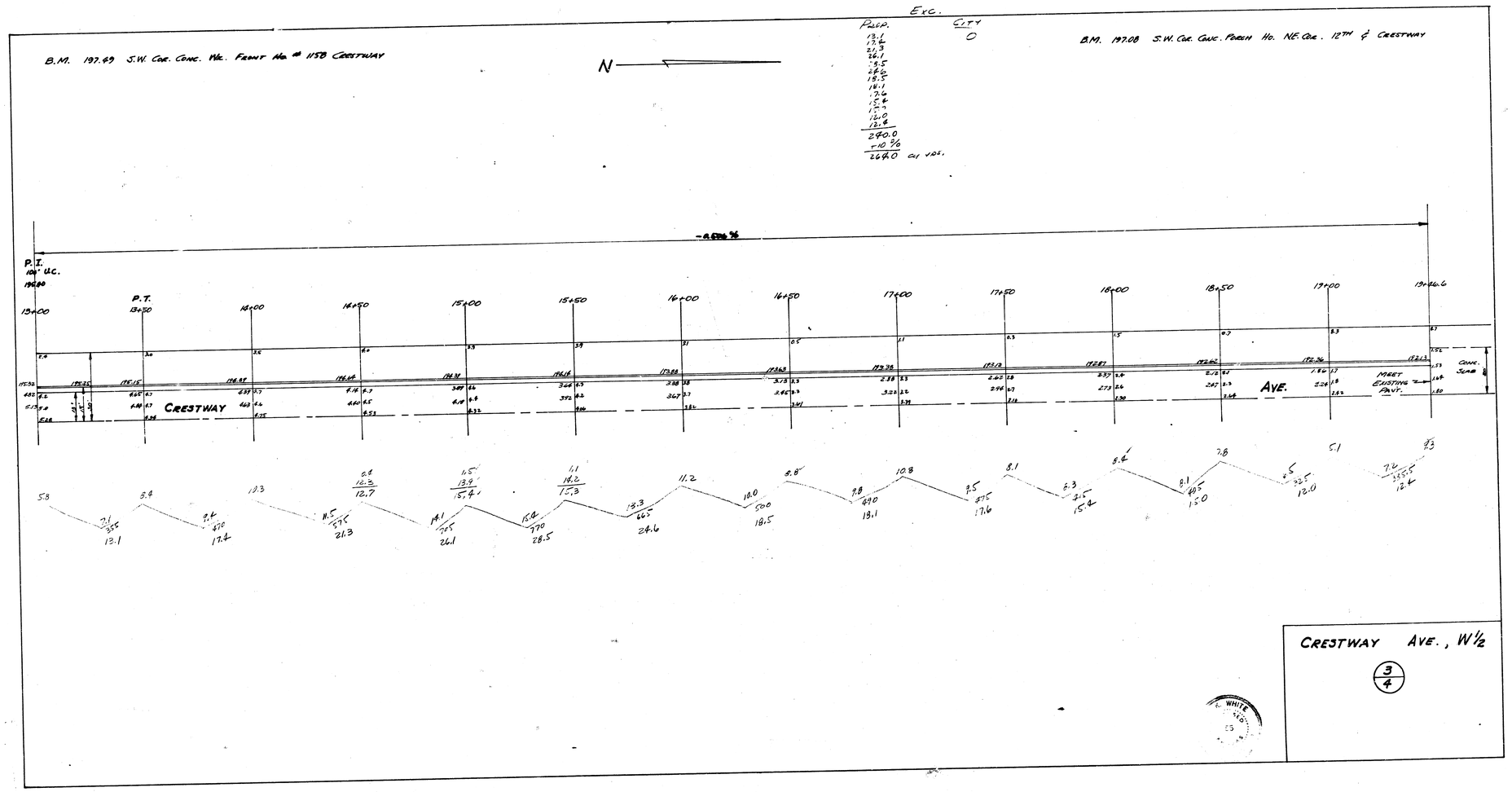

B.M. 197.49 S.W. Cor. Conc. Wk. Front No. # 1158 Crestway
N
Exc.
Prep.
City
0
13.1
17.4
21.3
26.1
28.5
24.6
18.5
18.1
17.6
15.4
12.0
12.4
240.0
+10 %
264.0 cu yds.
B.M. 197.08 S.W. Cor. Conc. Porch No. NE. Cor. 12TH & Crestway
P.I.
100' U.C.
P.T.
13+00
13+50
14+00
14+50
15+00
15+50
16+00
16+50
17+00
17+50
18+00
18+50
19+00
19+46.6
Crestway
Ave.
Meet Existing Pavt.
Conc. Slab
Crestway Ave., W½
3/4

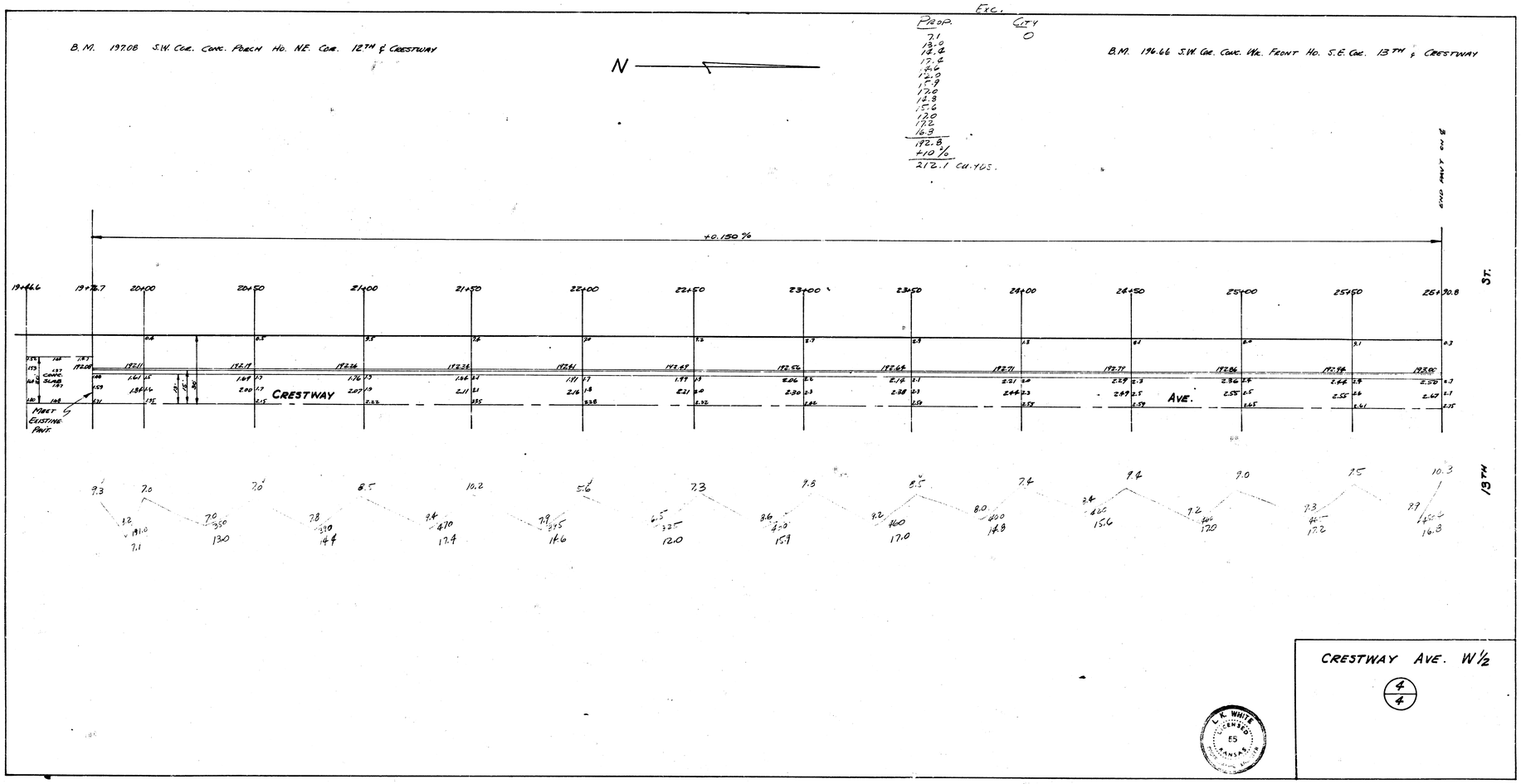

CRESTWAY AVE. W½

4/4

L. K. WHITE LICENSED 55 KANSAS

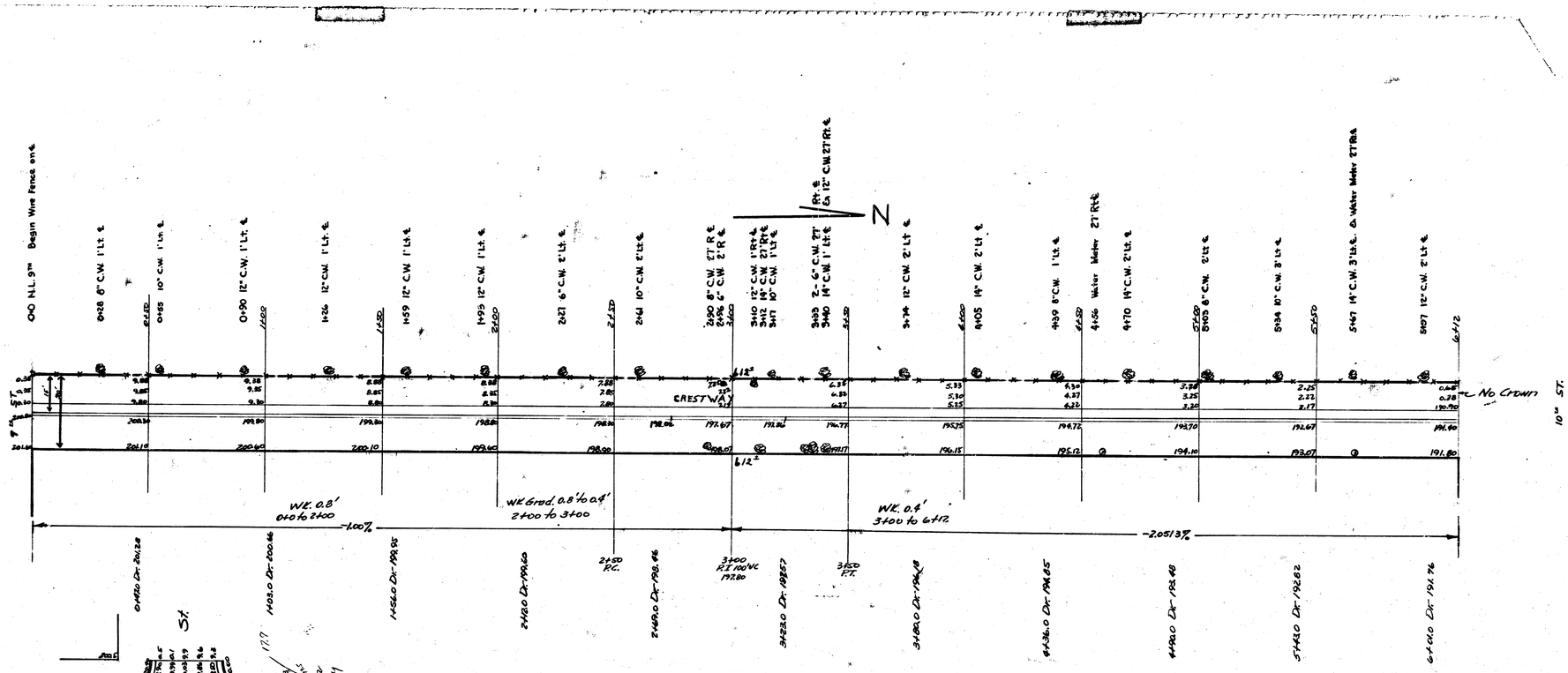

Small Trees 12
Large Trees 11

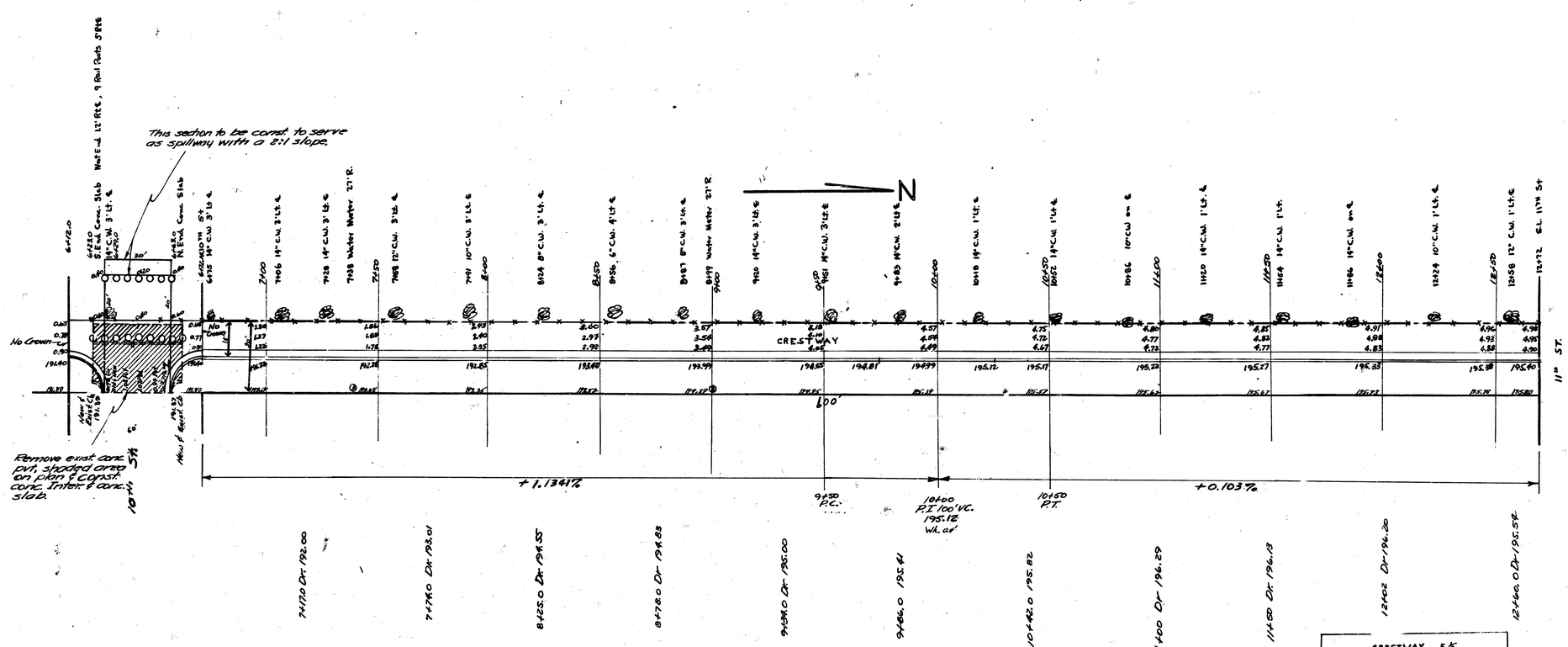

CRESTWAY E.½

S.L. 10th S.L. 11th

A.C. 13-2-15

City of Wichita, Kansas

L.K. White City Engineer

September 1947

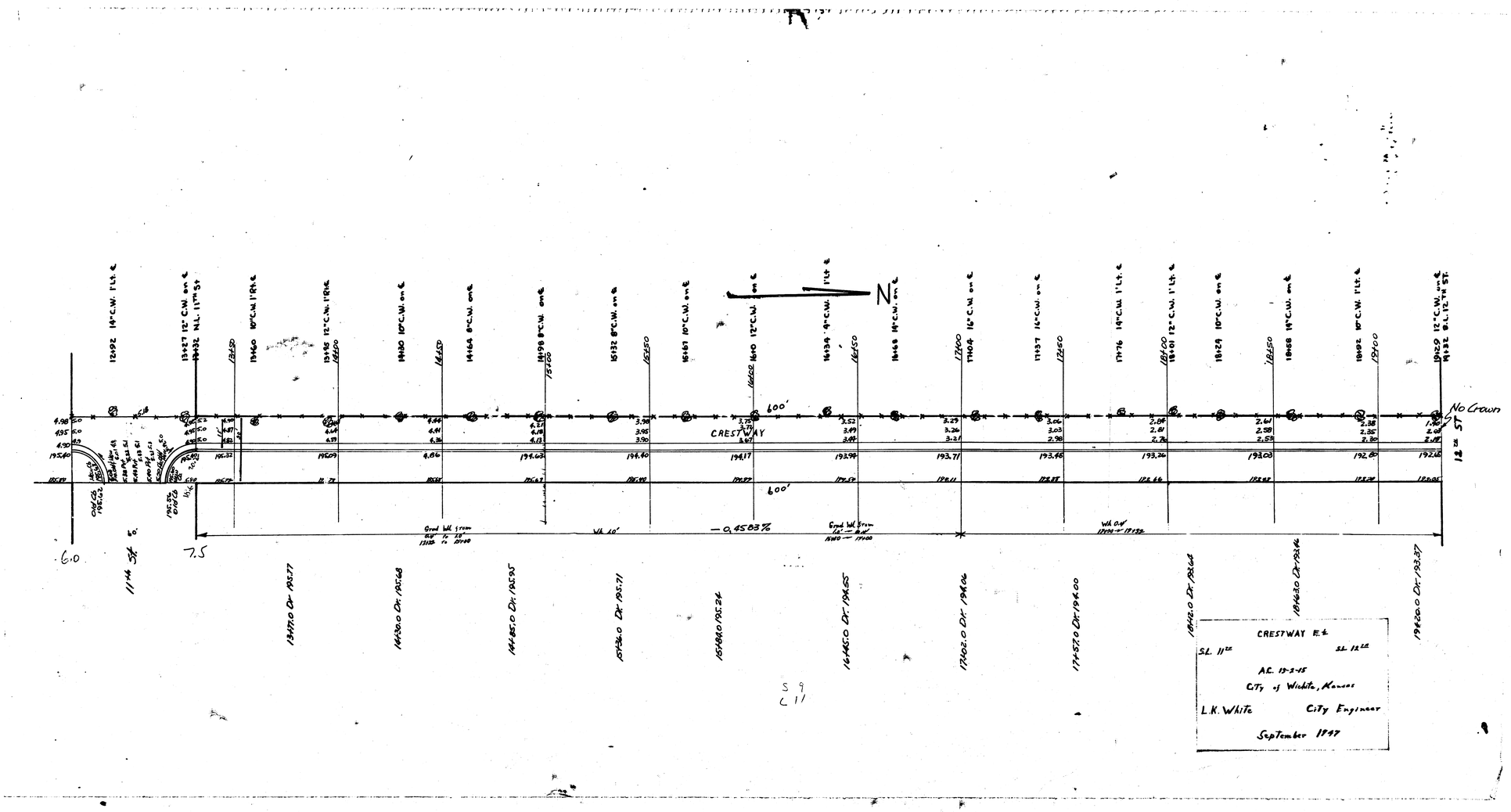

CRESTWAY
600'
No Crown
12th ST
11th St.
6.0
7.5
-0.4583%
CRESTWAY E.L.
S.L. 11th
S.L. 12th
A.C. 13-2-15
City of Wichita, Kansas
L.K. White
City Engineer
September 1947

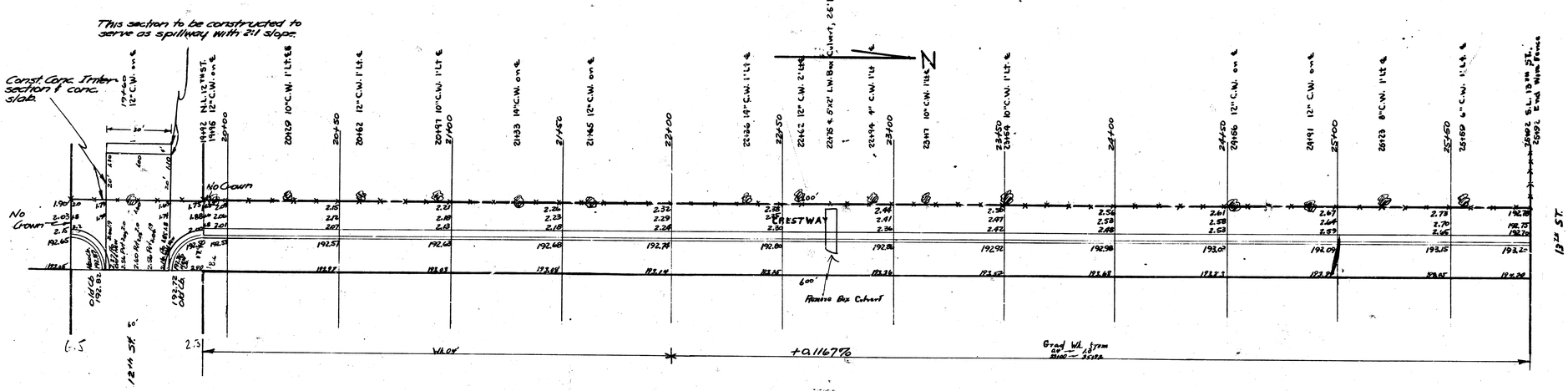

CRESTWAY E.S.

S.L. 12TH S.L. 13TH

A.C. 13-2-16

City of Wichita, Kansas

L.K. White City Engineer

September 1947