B.M. 1143.88 S.W. COR. CONC. PORCH - HOUSE S.E. COR. CRESTWAY & KINKAID

NOTE:
CHAINED ON ℄

0+0.2 END RET. BK. CB. 18.6' R & L
0+0 IRONS 30.0' R & L
0+06.4 FIRE HYD. 17.4' L
0+12.4 18" TREE 28.0' L

0+43.0 5" TREE 30.0' L

0+54.0 8" ELM 24.0' L
0+58.8 8" PINE 24.0' L
0+62.9 6.8' CONC. DR 29.3' L & 6.8' R

0+71.0 END 12" RCP 23.5' R

0+86.0 3" FIR 22.6' L

1+09.4 5" WILLOW 22.5' L
1+17.0 8" ELM 24.0' R
1+14.5 6.8' CONC. DR 31.0' R & 6.8' R
1+14.7 8" ELM 23.0' R & 6.8' R
1+17.7 8" ELM 24.0' R
1+21.0 END 15" RCP 24.0' R

1+42.5 2" TREE 31.0' R

1+48.5 END 2" & 8" ELM & ELM HEDGE 16.7' L

1+58.4 8" ELM 12" RCP 23.9' R

1+64.3 6.8' CONC. DR 31.0' R & 6.8' R 71.5' R
1+71.4 END 15" RCP 23.9' R
1+72.5 GUY WIRE 30.0' R
1+80.0 FIR 30.0' R
1+87.3 5" & 14" ELM HEDGE (6') 18.0' L

1+94.0 PITT 30.0' L
2+0 8" TREE 22.2' L
2+0.0 8" ELM 24.0' R
2+0.3 W & S 3' ORN. FENCE 29.9' L
2+1.0 6.8' CONC. DR 31.0' R & 6.8' R 72.4' R

2+2.0 END 12" RCP 24.2' R

2+4.4 END 8' WIRE FENCE & 8" & 5' PICKET 30' L

2+8.0 8" & 10" RCP 23.9' R
2+8.7 2.8' CONC. DR 31.3' R & 6.8' R 76.4' R
2+9.5 END 12" RCP 23.3' R

3+1.9 12" COTTONWOOD 22.0' L
3+4.1 W & S 3' PICKET 30.0' L

3+8.3 8" & 12" RCP 24.3' R

3+8.6' 6.8' CONC. DR 30.5' R & 6.8' R 72.8' R
3+9.8 END 12" RCP 24.3' R

3+7.5 8" END OF N & E 12" RCP 19.8' L
3+7.5 GUY WIRE 28.1' L
3+8.0 IRON 30.0' L
3+8.4 8" & 12" RCP 23.9' R
3+8.3 6.8' CONC. DR 30.4' R & 6.8' R 73.5' R
3+9.5 FIR 24.5' L
4+0.4 8" END 12" RCP 23' R & 8" & BRICK RET. WALL 8.4' L & 2.0' R
4+0.5 18" END OF N & E 12" RCP 22.5' R
4+0.6 8" & 12" RCP 23.9' R & 8" RCP 23' R
4+1.5 END 2" ORNHEDGE 19.4' R

B.M. 1129.98 "M" IN MUELLER FIRE HYDRANT N.W. COR. BELLAIRE & CRESTWAY

4+12.4 FIRE HYD. 20.8' L
4+18.8 8" & 12" RCP 20.8' L
4+18.8 8" & 12" RCP 22.6' R
4+46.8 IRON 30.0' L

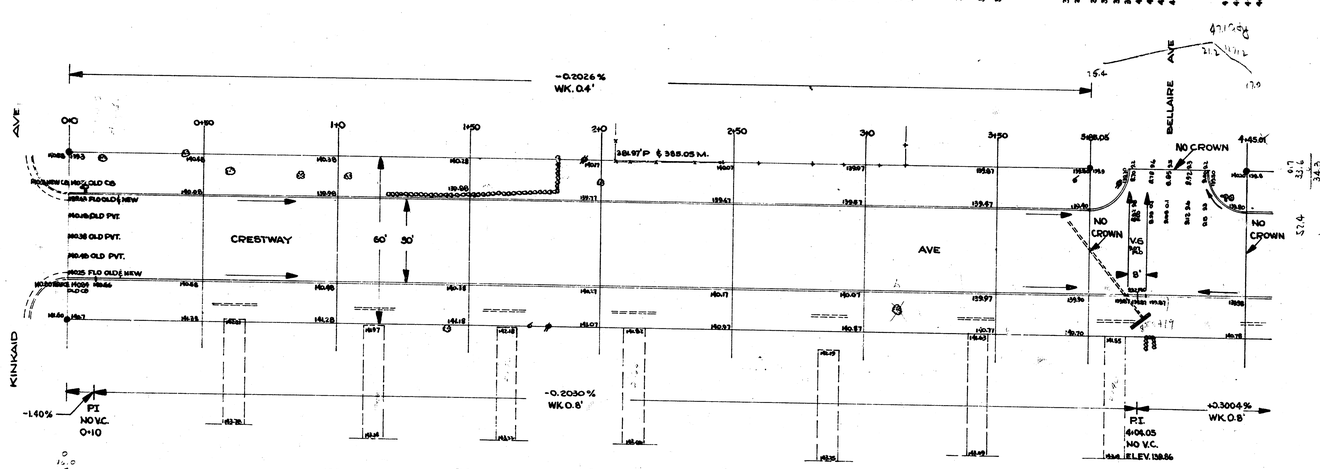

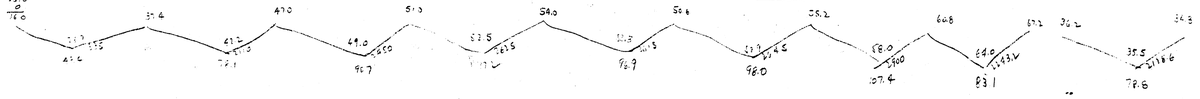



NOTE TO FIELD ENGINEER & CONTRACTOR:
PLACE ENTRANCE PIPE ON OWNERS PROPERTY. THE STREET DEPT. WILL REMOVE THIS PIPE AT THE REQUEST OF THE PROPERTY OWNER.

NOTE TO FIELD ENGINEER:
MARK TREES, HEDGES, BUSHES, FENCES & OTHER ITEMS TO BE REMOVED & TURN IN CARD DENOTING SAME.

B. E. SMITH
LICENSED
436
KANSAS
PROFESSIONAL ENGINEER

SCALE 1" = 20'

1/5

CRESTWAY AVE
N.L. KINKAID TO S.L. MT. VERNON

30' CONC. & C.B.

CITY OF WICHITA, KANS.
B.E. SMITH — CITY ENGINEER
MAY 1953 — PROJ. NO. C-13-98

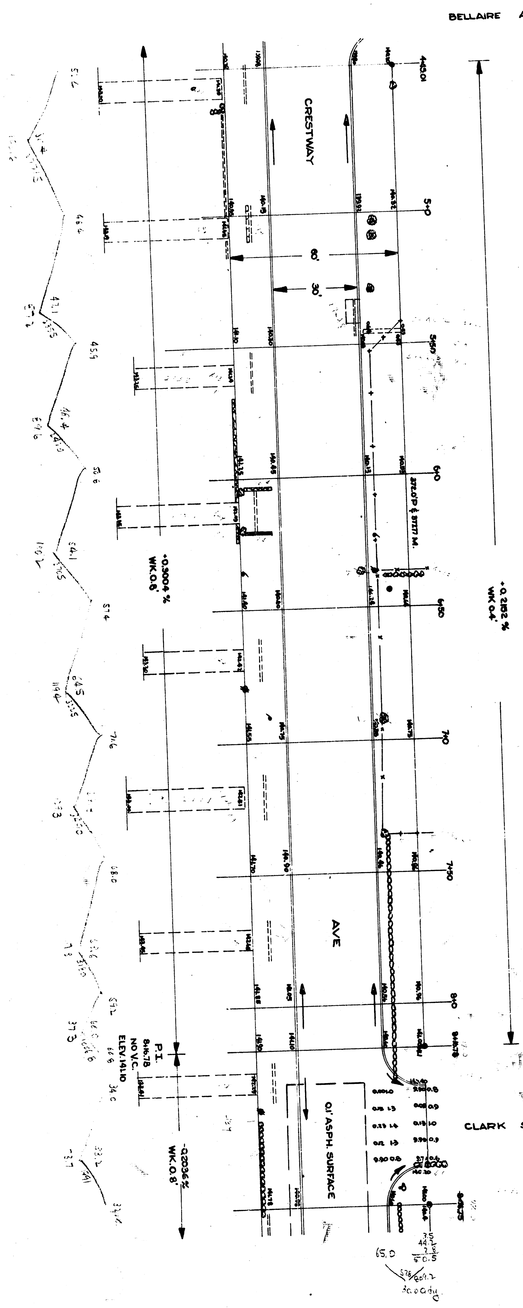
BELLAIRE AVE
CRESTWAY
AVE
CLARK ST.
60'
30'
4+50
5+0
5+50
6+0
6+50
7+0
7+50
8+0
8+75
-0.0509 %
WK 0.8'
-0.282 %
WK 0.4'
-0.0336 %
WK 0.1'
P.I.
8+00.00
NO VC
ELEV 145.10
01' ASPH. SURFACE
37+00.00
4+43.8 BEG 12" RCP 22.6'R
4+45.01 IRON 30.0'L
4+52.0 S. 8.0' CONC. DR 31.0'R & GAR 71.5'R
4+52.3 8" TREE 30.0'L
4+58.5 END 12" RCP 22.6'R & BEG 15' HEDGE 31.0'R
4+69 E/S N.ORN HEDGE 31.0'R
4+61.5 BEG. 0.6'x0.6' CONC CB 31.0'R
4+95.3 BEG 12" RCP 23.7'R & BRK RET. WALL
4+92.0 END CONC CB 31.0'R
5+03.0 LARGE BUSH 21.0'L
5+04.4 S. 8.0' CONC DR 30.2'R & GAR 71.3'R
5+09.0 BEG. 0.6'x0.6' CONC CB 31.0'R
5+09.5 LARGE BUSH 21.0'L
5+10.0 END RCP 23.7'R & BRK RET. WALL
5+15.2 END CONC CB 31.0'R
5+23.4 LARGE BUSH 19.5'L
5+33.3 BEG 4.8' CONC SLAB & 8" TILE 13.3'L
5+42.2 END 4.8' CONC SLAB & 8" TILE 13.3'L
5+42.2 BEG 12" RCP 19.3'L & 4' PICKET FCE 30.0'L
5+47.7 & 2' APR WK 10.2'L
5+51.0 END 12" RCP 19.3'L
5+52.0 BEG 12" RCP 28.8'R
5+53.3 4.0' PICKET FCE. 18.6'L
5+60.5 S. 8.0' CONC. DR 30.4'R & GAR 66.3'R
5+67.6 END 12" RCP 28.8'R
5+69.5 BEG ROCK RET. WALL 0.6'+1.0' 30.4'R
6+04.2 BEG 12" RCP 23.6'R & 10.4'-0.4' 16 GZK RET. WALL
6+04.7 6" POPLAR 29.6'R
6+08.3 END 0.6'x1.0 ROCK RET. WALL 30.4'R
6+12.3 S. 8.0' CONC DR 30.5'R & GAR 74.0'R
6+16.4 BEG 0.6x1.0 ROCK RET. WALL 30.4'R
6+19.0 END 12" RCP 23.6'R & 14.4'x0.4'x1.0 BRK RET. WALL
6+19.9 6" POPLAR 29.4'R
6+22.6 GUY WIRE 18.0'L
6+23.2 END 0.6x1.0 ROCK RET WALL 30.4'R
6+29.4 GUY WIRE 29.9'R
6+30.7 11" COTTONWOOD 12.5'L & PP 17.7'L & END 40 PICKET FENCE 18.0'L & BEG 6' WOVEN WIRE FENCE.
6+41.9 12" ELM HEDGE W. 20.6'L
6+42.9 12"-3' STUMP 22.8'L
6+60.9 BEG 12" RCP 24.0'R
6+68.0 S. 8.0' CONC DR 30.5'R & GAR 66.8'R
6+77.0 END 12" RCP 24.0'R
6+78.4 PP 30.0'R
6+91.0 GUY WIRE 27.0'R
6+92.1 LARGE BUSH 19.0'L
7+12.6 BEG 12" RCP 23.5'R
7+21.0 S. 8.0' CONC DR 31.5'R & GAR 74.5'R
7+29.0 END 12" RCP 23.5'R
7+35.5 12" TREE 18.0'L
7+36.5 END 4.0' WIRE FENCE & BEG 4' PICKET W
7+36.5 BEG 3' HEDGE (4' WIDE) 18.0'L
7+66.5 BEG 12" RCP 23.5'R
7+74.2 S. 8.0' CONC DR 30.4'R & GAR 71.0'R
7+82.2 END 12" RCP 23.5'R
8+16.78 IRON 30.0'L
8+20.2 BEG 12" RCP 23.6'R
8+21.1 END 20' HEDGE 18.0'L (6.0' WIDE)
8+28.1 S. DR 29.5'R & GAR 73.0'R
8+29.0 BEG 01' ASPH. SURFACE 8'L & 20'R
8+36.3 END 12" RCP 23.6'R
8+36.2 P.P. 28.9'R
8+38.3 BEG 4' HEDGE 28.5'R
8+61.2 4' ELM HEDGE W 24.0'L (1" TRUNKS)
8+70.2 FIRE HYD 30.4'L
8+76.0 BEG 8' ELM HEDGE 18.5'L (2" TRK., & 8' APART)
8+76.75 IRON 30.0'L
8+78.2 BEG 12" CMP 24.6'R
8+78.6 END 4' HEDGE 27.7'R
B.M. 143.28' W' IN MUELLER FIRE HYDN NW COR. CLARK & CRESTWAY
SCALE 1" = 20'
2
5
CRESTWAY AVE

Survey
Plan
Exc
Checked

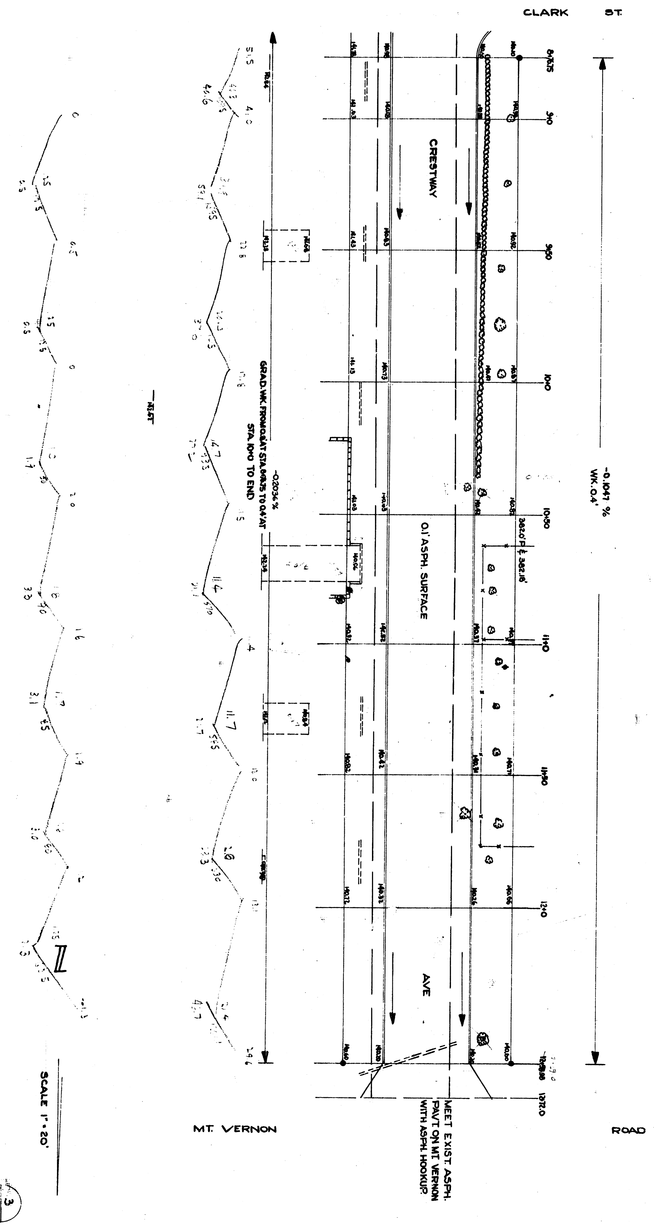

9+76.0 BE 33.5' ELM HEDGE 18.5'L (2' & 8' APART)
9+76.75 IRON 30.0'L
9+78.2 BE 6 12" CMP 24.6'R
9+84.2 & GAR 59.6'R

9+93.2 END 12" CMP 24.6'R

9+99.5 4" TREE 27.8'L

9+24.4 8" TREE 26.3'L

9+40.2 BE 6 8" TILE 24.5'R

9+48.2 & 12.0' CONC DR 44.0'R & GAR 60.6'R
9+54.5 END 8" TILE 24.5'R
9+52.2 10" TREE 24.0'L

9+78.3 24" WILLOW 24.0'L

9+97.6 14" ELM 24.0'L
10+0 BE 6 12" CMP 25.3'R

10+10.7 & GAR 99.9'R
10+16.5 END 12" CMP 25.3'R
10+21.3 BE 6 & N CONC BLK. RET. WALL 11'-0.7'

12+35.6 END 3' ELM HEDGE 15.4'L (AVG. 8' APART)
12+38.7 12" POPLAR 13.0'L
12+42.1 16" POPLAR 18.3'L

10+6.0 BE 6 12" CMP 25.4'R & END 11+0.7 WALL 2.90'R
10+6.0 S. EDGE 16+1.5 EW CONC WALL 25.4'R TO 26.6'R
10+6.2 HEDGE 16+1.3 EW CONC WALL 25.4 TO 28.5'R
10+12.4 W & N 4.0' WOVEN WIRE FENCE 17.0'L
10+14.0 & 12.0' DR 25.4'R & GAR 60.7'R
10+7.0 10" ELM 21.5'L
10+13.6 S. EDGE CONC. BLK EW WALL 25.4'R TO 28.4'R
10+13.6 BE 6 CONC. BLK RET WALL 10+0.6 28.4'R
10+17.6 HEDGE CONC. BLK RET WALL 28.4 TO 29.4'R (3+1)
& END 12" CMP 25.4'R
10+17.6 6" TREE 21.5'L & PR 29.5'R
10+20.7 E & S CONC BLK RET WALL 28.4'R (10+0.6)
10+27.4 LARGE BUSH 31.8'R (10' HIGH)
10+34.8 6" TREE 21.5'L
10+39.0 W & S IN 4' WOVEN WIRE FENCE 18.0'L
11+0.6 10" TREE 24.6'L & GUY WIRE 29.3'R
11+0.6 2" PIPE CLOTHES POLE 26.9'L
11+0.0 BE 6 8" TILE 24.5'R
11+23.5 8" TREE 23.6'L
11+28.3 & 12.0' CONC DR 43.6'R & GAR 59.9'R
11+28.3 END 8" TILE 24.5'R
11+41.0 8" TREE 23.6'L

11+64.6 18" TREE 13.0'L
11+68.5 14" WILLOW 25.0'L
11+74.8 BE 6 12" CMP 24.3'R
11+76.4 END 40' WOV. WIRE FCE 17.0'L & w/ 35' PICKET FCE

11+82.0 10" ELM 21.6'L
11+84.3 & 30.0' CONC DR 58.5'R & GAR 59.5'R
11+90.8 END 12" CMP 24.5'R

12+50.0 & 25.0' DIA SHRUB 20.0'L
12+50.7 W. END 24" CMP 10.7'L
12+58.95 IRON 5 30.0'L & 30.0'R
12+62.6 E. END 24" CMP 24.0'R

12+72.0 S. EDGE OF ASPHALT

B.M. 143.24 "A" W. MUELLER S.E. COR. MT. VERNON & CRESTWAY

3/5

CRESTWAY AVE.