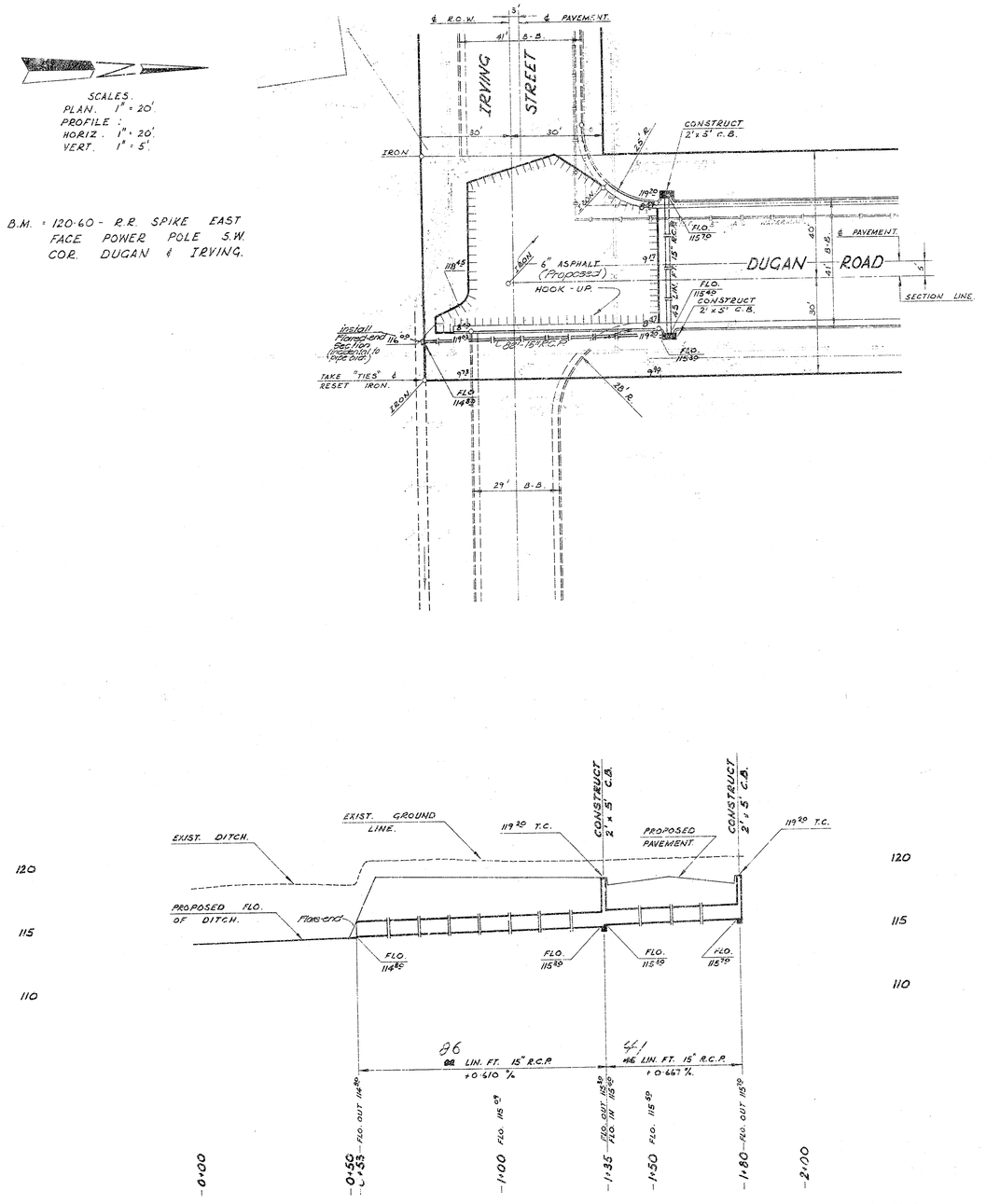

D.L. KRUG. 4-75.
I. BUTTERFIELD 6-75.

As Built 4-8-76

"DRAINAGE" IN CONNECTION WITH PAVING OF DUGAN RD. FROM S.L. IRVING TO S.L. KELLOGG.
CITY OF WICHITA, KANSAS.
R.W. LINN. CITY ENGINEER.
DATE. PROJ. NO. DAKD 574131.
1/2

PLAN
SURVEYED
DRAWN
NOTE BOOK
No. 144

PLANS BY
L. BUTTERFIELD 4-15-75
CHECKED
ALIGNMENT CHECKED
ST. CK. ELEV. CHECKED

SCALES.
PLAN. 1" = 20'
PROFILE :
HORIZ. 1" = 20'
VERT. 1" = 5'

B.M. = 120.60 - R.R. SPIKE EAST FACE POWER POLE S.W. COR. DUGAN & IRVING.

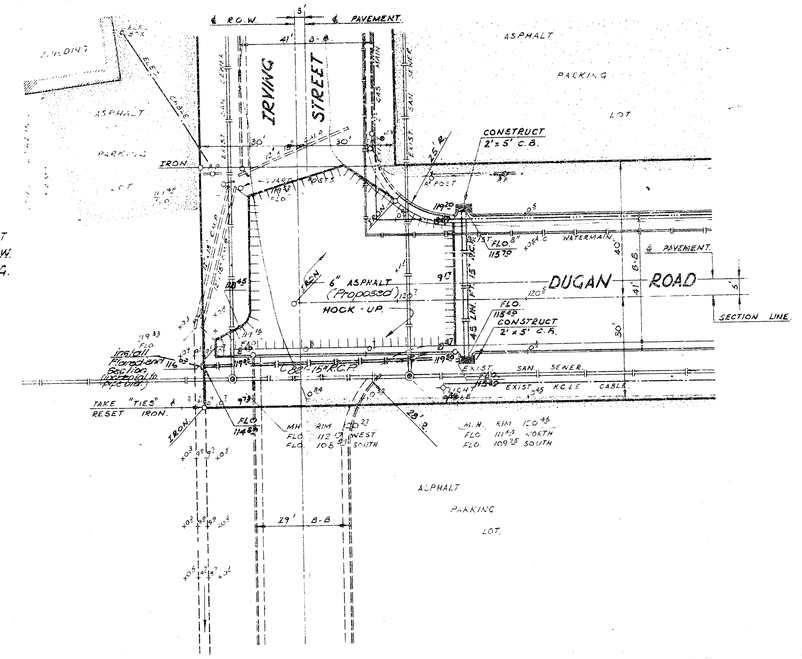

PROFILE
SURVEYED
NOTE BOOK
No.

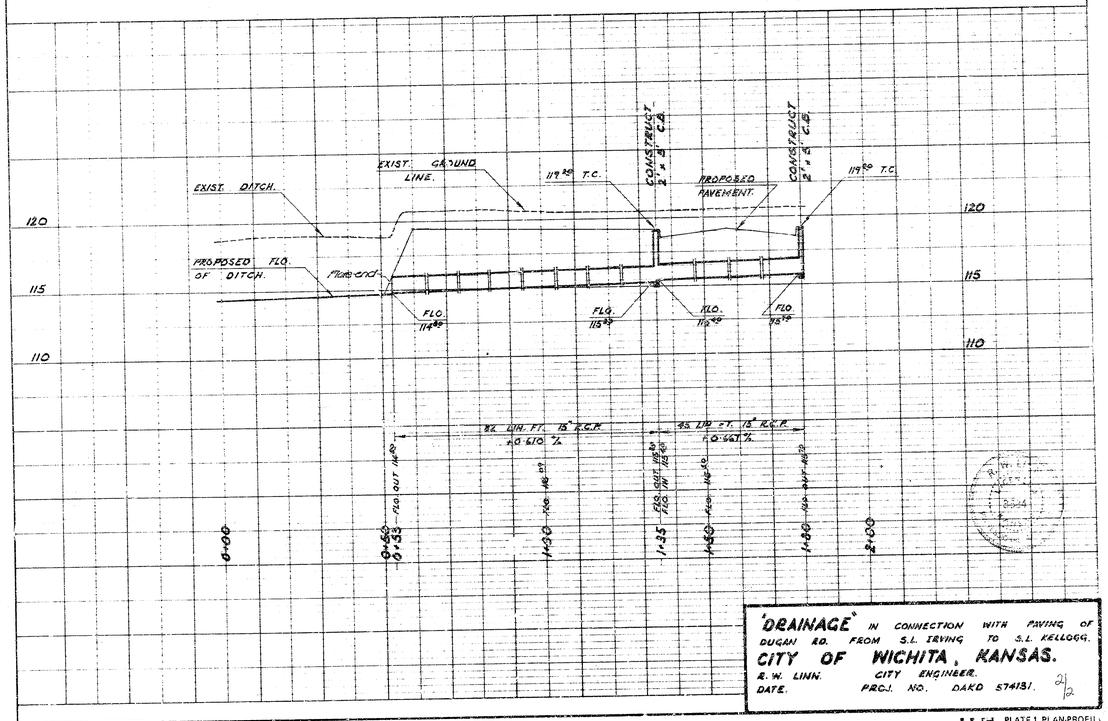

"DRAINAGE" IN CONNECTION WITH PAVING OF DUGAN RD. FROM S.L. IRVING TO S.L. KELLOGG.
CITY OF WICHITA, KANSAS.
R.W. LINN. CITY ENGINEER.
DATE. PROJ. NO. DAKD 574131. 2 1/2

K&E PLATE 1, PLAN-PROFILE
KEUFFEL & ESSER CO.
48 7020 MADE IN U.S.A.