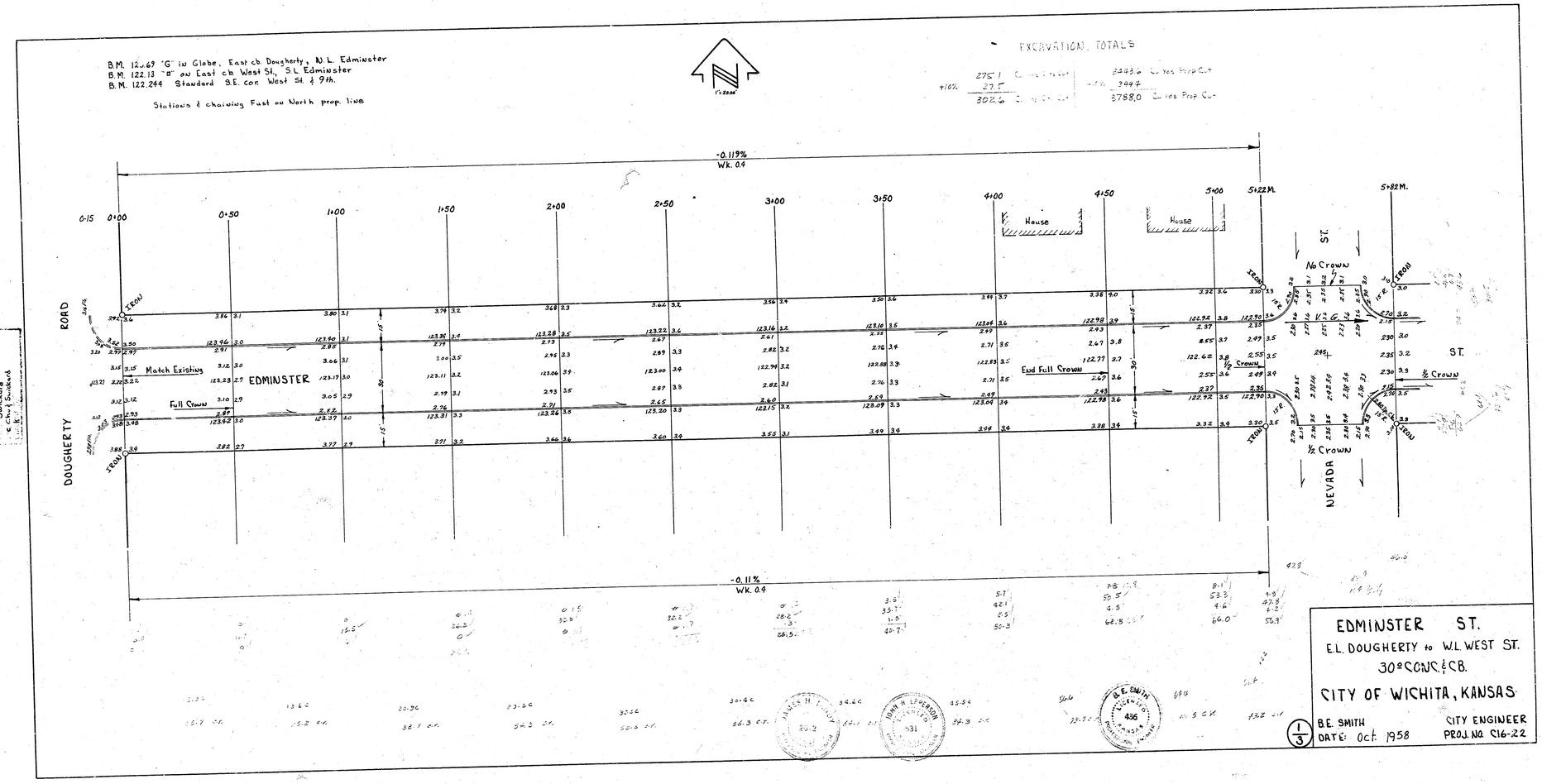
B.M. 120.69 "G" in Globe, East cb. Dougherty, N.L. Edminster
B.M. 122.13 "D" on East cb. West St., S.L. Edminster
B.M. 122.244 Standard S.E. cor. West St. & 9th.
Stations & chaining East on North prop. line
EXCAVATION, TOTALS
275.1
27.5
302.6
3443.6 Cu. Yds. Prop. Cut
3444
3788.0 Cu. Yds. Prop. Cut
-0.119%
Wk. 0.4
0+00
0+50
1+00
1+50
2+00
2+50
3+00
3+50
4+00
4+50
5+00
5+22M.
5+82M.
House
House
DOUGHERTY
ROAD
EDMINSTER
ST.
NEVADA
ST.
Match Existing
Full Crown
End Full Crown
No Crown
½ Crown
½ Crown
½ Crown
IRON
-0.11%
Wk. 0.4
EDMINSTER ST.
E.L. DOUGHERTY to W.L. WEST ST.
30° CONC. & CB.
CITY OF WICHITA, KANSAS
B.E. SMITH
DATE: Oct. 1958
CITY ENGINEER
PROJ. NO. C16-22
1/3

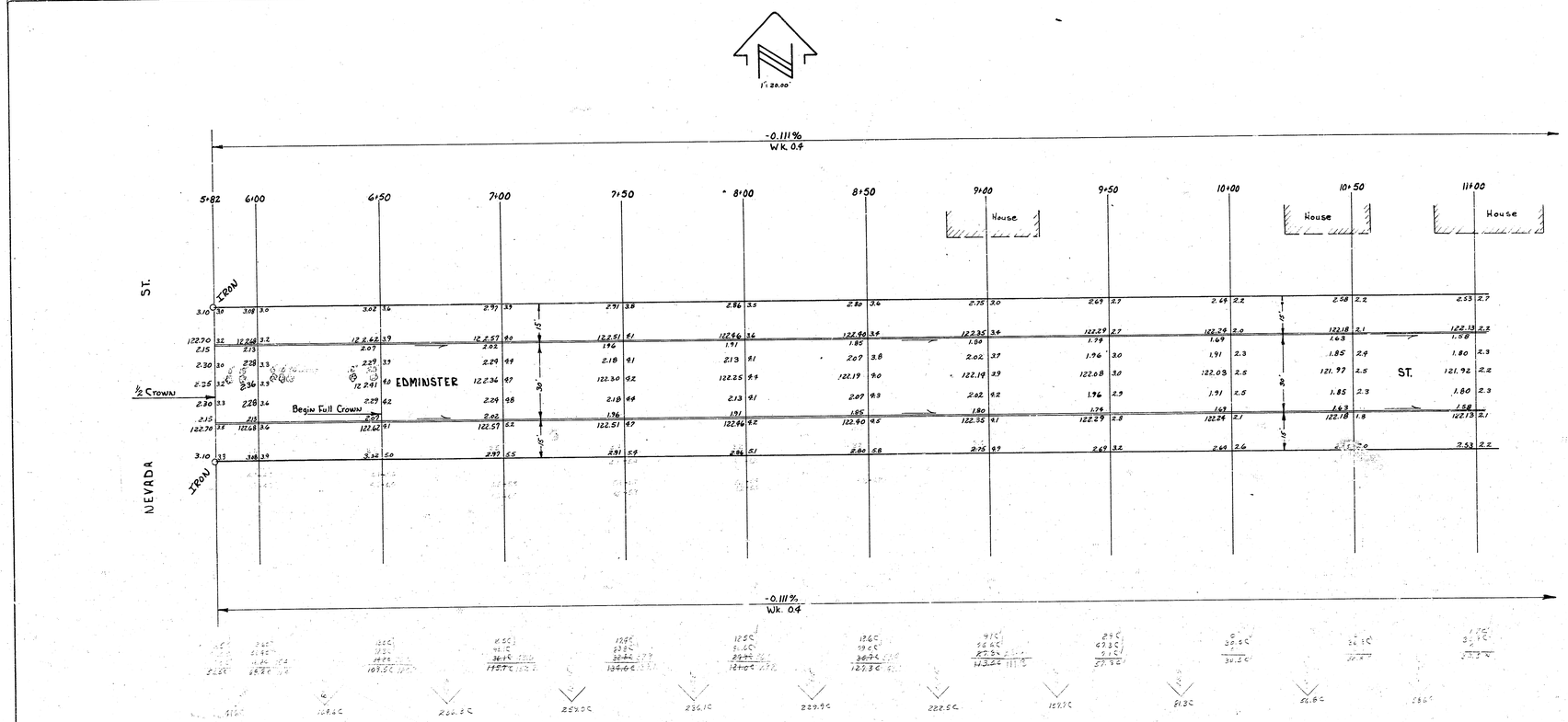

EDMINSTER ST.

Dougherty to West

Proj. No. C16-22

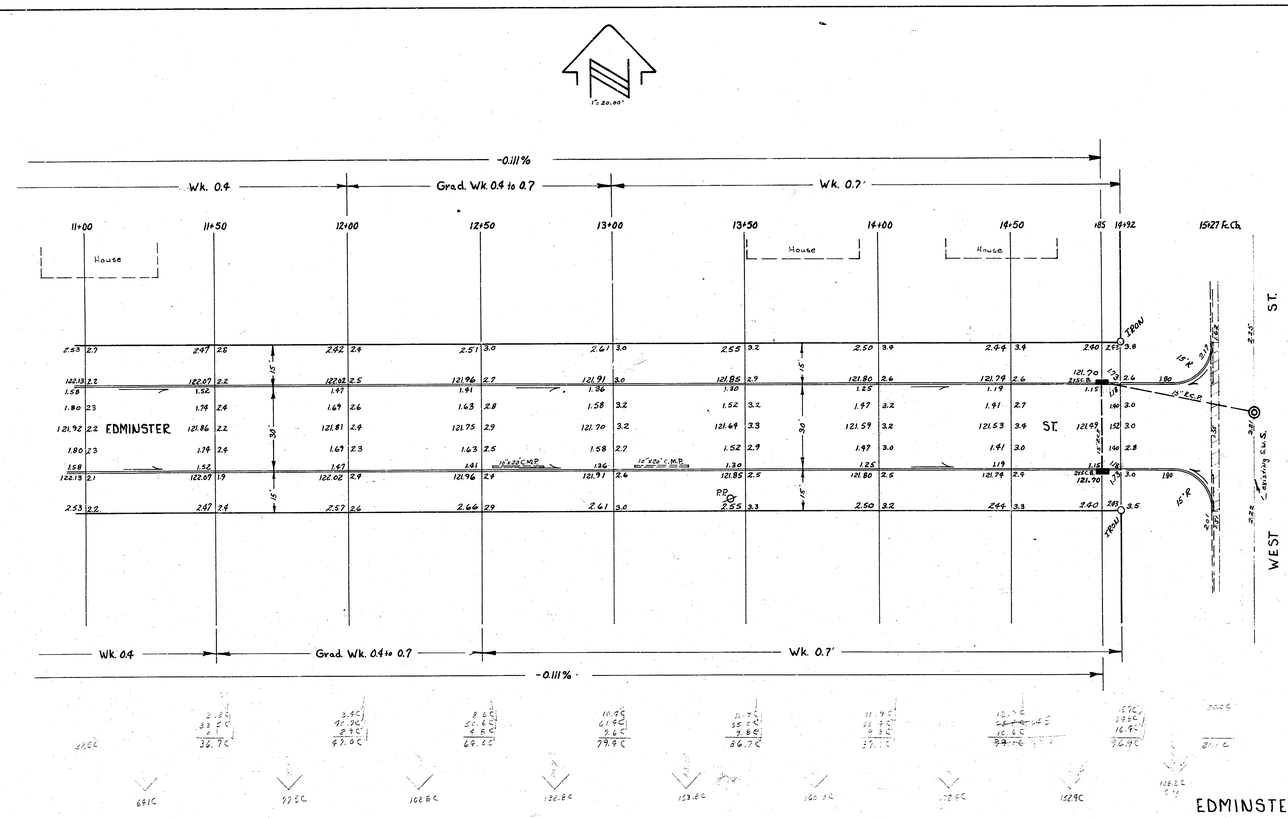

NOTE TO CONTRACTOR & FIELD ENG.

Catch basins & S.W.S. hook-up to be constructed by others.

EDMINSTER ST

Dougherty to West
Proj. No. C16-22

3/3