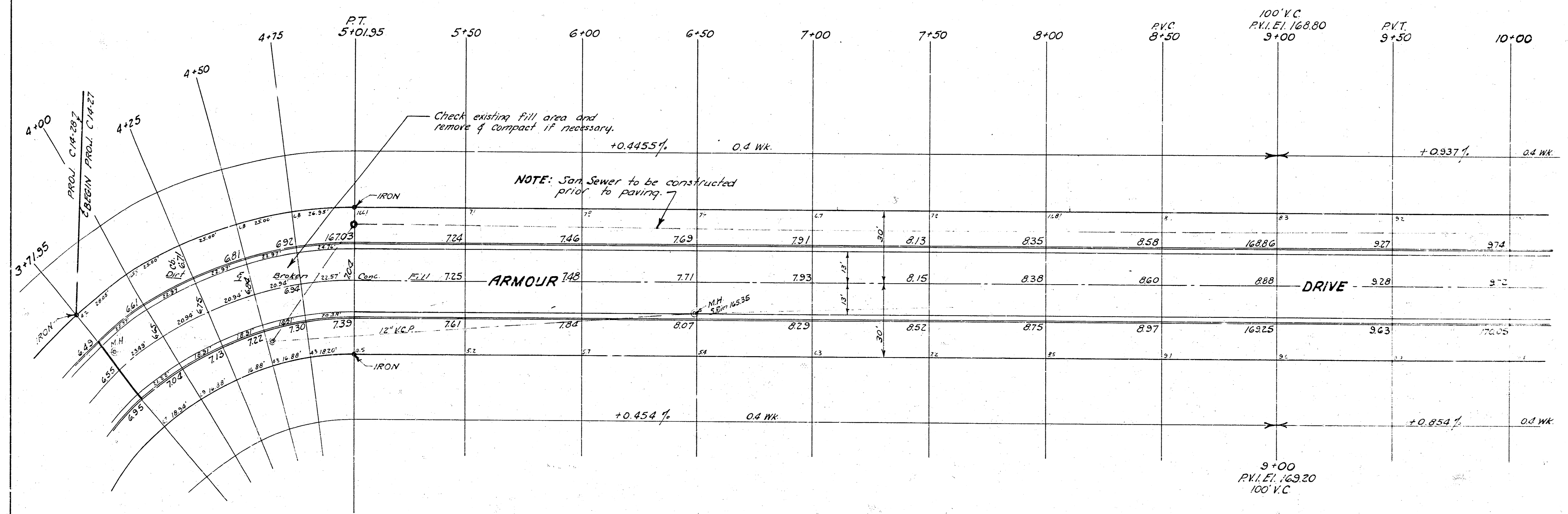
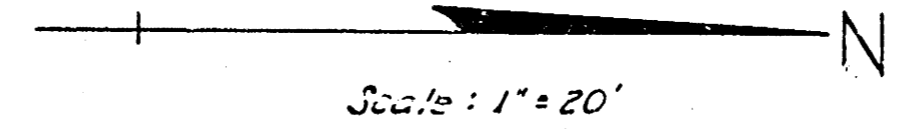


B.M. 169.025 R.R. Spike on N. Side Bell Pole on N.E. corner Rutland & Douglas.




PROPERTY

	EXCAVATION	COMP. FILL
	1335 Cu.Yds.	476 Cu.Yds.
+10%	133	48
Totals	1468 Cu.Yds.	524 Cu.Yds.

NOTE: for curve data see project C14-28

ARMOUR DRIVE
 From S.L. Lot 12, Block 1, Rockwood
 3rd Add'n to S.L. Rockwood Rd.
 26'-2'-30" Asph. Conc.
 B.E. SMITH CITY ENGINEER
 CITY OF WICHITA, KANSAS
 Date: JULY 1954
 Proj. No. C 14-27



B.M. 175.29 "R" in Ritchie Top S. Curb
Rockwood @ E.L. Armour.

Scale: 1" = 20'

