

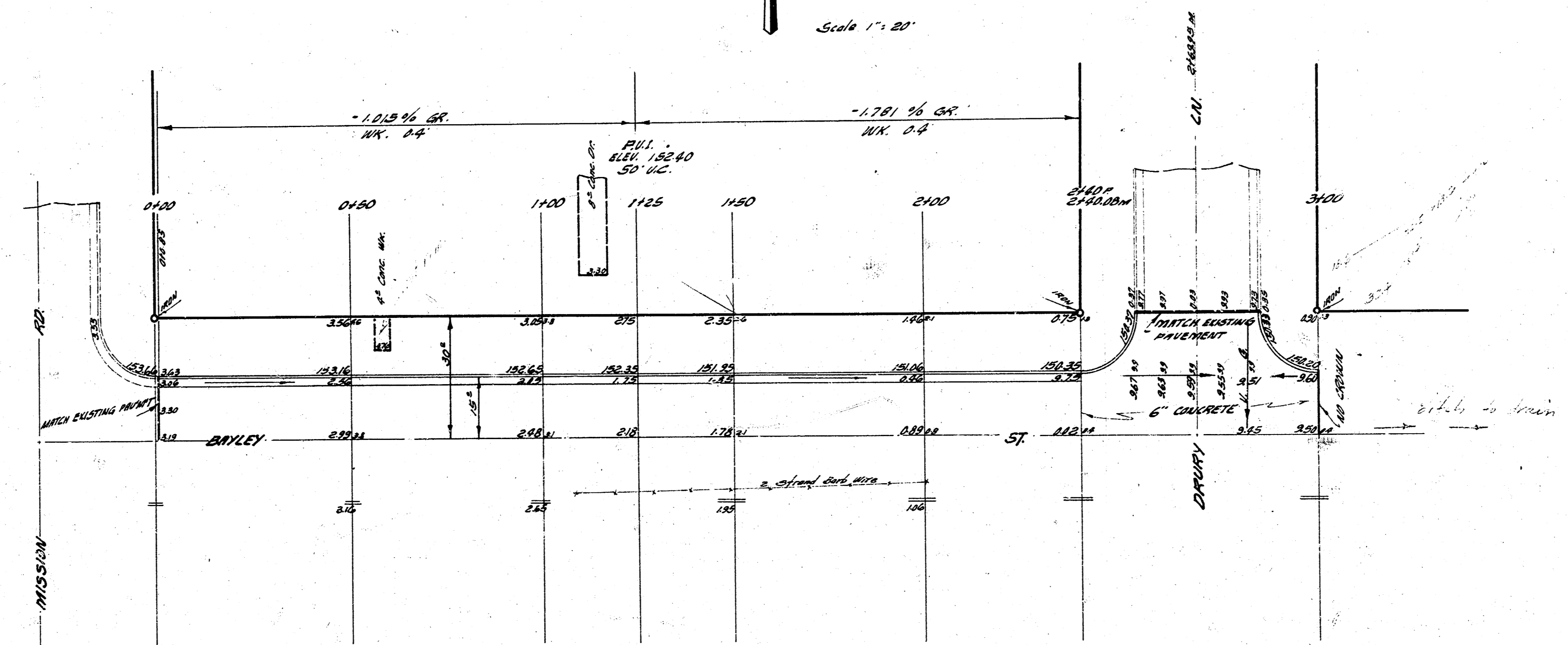


Survey Spring 1920  
 Plan  
 E. Smith  
 Checked

B.M. 134.13 "X" IN RITCHIE TOP E. COR. MISSION 1/2-1/2 OF ALL BAYLEY  
 STATIONING & BASELINE ALONG N.C. OF BAYLEY ST.




Scale 1" = 20'



EXCAVATION

PROP.	CITY
247.3	366
191.303	162.34
228.3 C.M.	62.0 C.M.



1/2

**N 1/2 BAYLEY ST.**  
 E.C. MISSION TO E.C. DAWDY  
 134 - 21 - 134 AC.  
**CITY OF WICHITA, KANSAS**  
 B.E. SMITH CITY ENGINEER  
 DATE Feb. 1920, AMPL. NO. 210-31