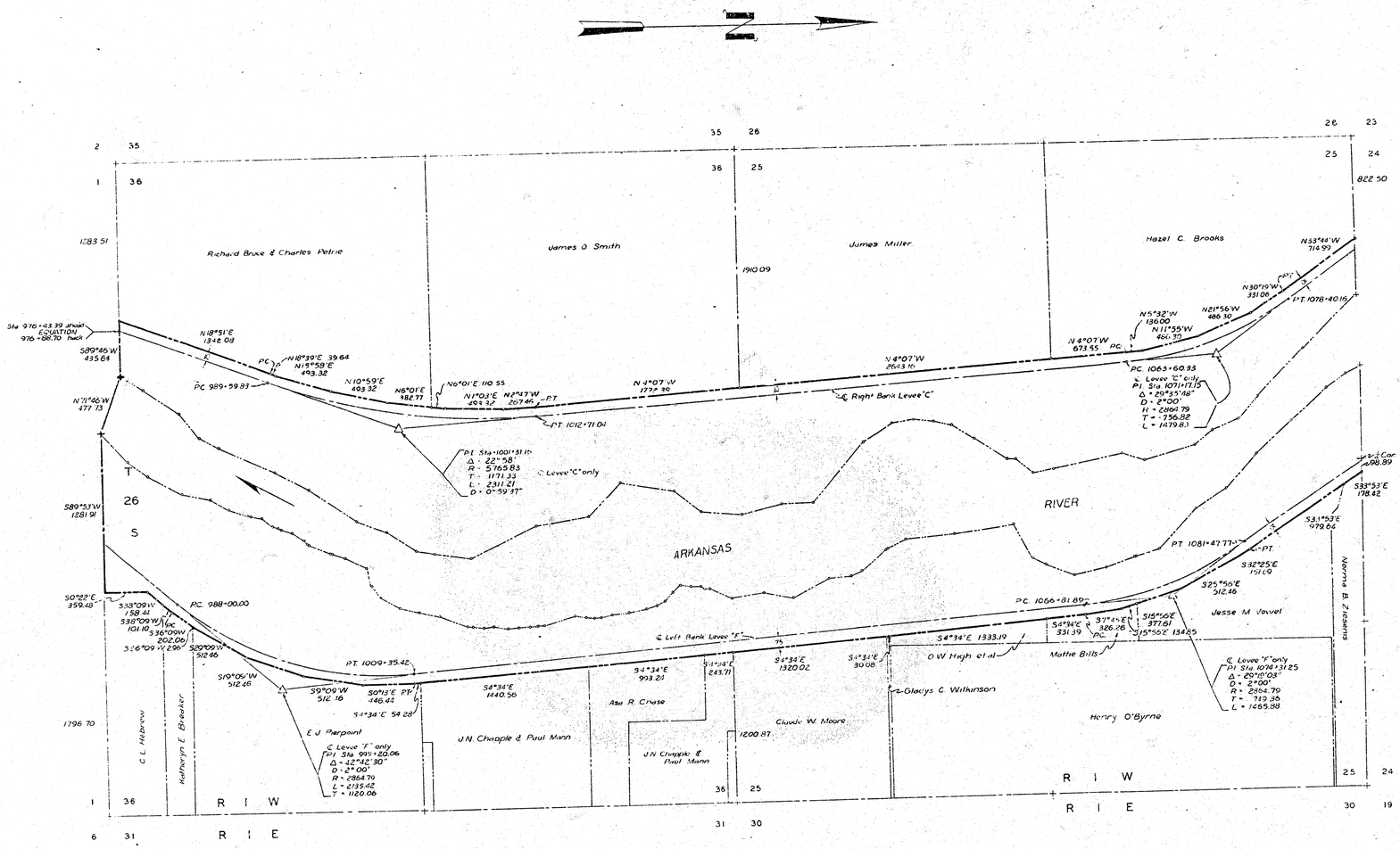

LEGEND

- CONCRETE MONUMENTS
- P.I., OF CURVE
- CENTER LINE OF LEVEES & CHANNEL
- PROPERTY LINES
- RIGHT OF WAY LIMITS

ARKANSAS RIVER BASIN

WICHITA AND VALLEY CENTER FLOOD CONTROL PROJECT ARKANSAS RIVER LEVEES PLAN

SCALE 1 INCH = 400 FEET

CITY-COUNTY ENGINEER OFFICE, WICHITA KANSAS

SHEET 1 OF 6 SHEETS

APPROVED

O.H. Schofield

ENGINEER IN CHARGE

DRAWN J.R.S.

TRACED

CHECKED

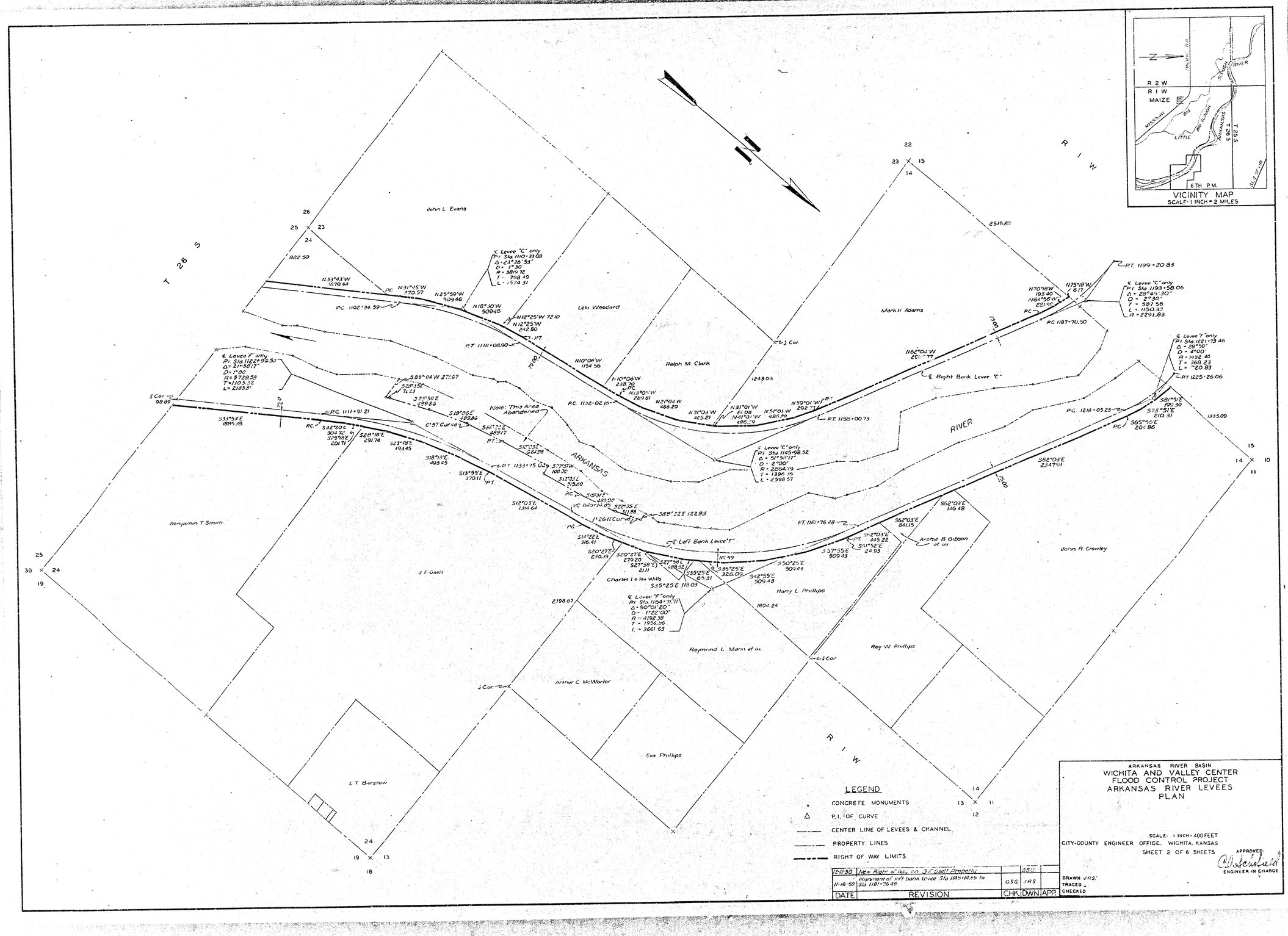
VICINITY MAP
SCALE: 1 INCH = 2 MILES
R 2 W
R 1 W
MAIZE
ARKANSAS RIVER
BIG SLOUGH
LITTLE ARKANSAS
T 25 S
T 26 S
6TH P.M.
R 1 W
John L Evans
Lelu Woodard
Ralph M. Clark
Mark H Adams
Benjamin T Smith
J F Gaeli
Charles I & Ida Wills
Harry L. Phillips
Raymond L. Mann et ux
Arthur C. McWorter
Eva Phillips
L T Barstow
Roy W Phillips
Archie B Gibson et ux
John R. Crowley
ARKANSAS
RIVER
℄ Levee "C" only
P.I. Sta 1110+33.08
Δ = 23°36'53"
D = 1°30'
R = 5819.72
T = 798.45
L = 1574.31
℄ Levee "F" only
P.I. Sta 1122+92.53
Δ = 21°56'17"
D = 1°00'
R = 5729.58
T = 1105.32
L = 2183.81
℄ Levee "C" only
P.I. Sta 1193+58.06
Δ = 28°43'30"
D = 2°30'
T = 587.56
L = 1150.33
R = 2291.83
℄ Levee "F" only
P.I. Sta 1221+73.46
Δ = 28°50'
D = 4°00'
R = 1432.46
T = 368.23
L = 720.83
℄ Levee "C" only
P.I. Sta 1165+98.52
Δ = 51°58'17"
D = 2°00'
R = 2864.79
T = 1396.35
L = 2598.57
℄ Levee "F" only
P.I. Sta 1154+71.71
Δ = 50°01'20"
D = 1°22'00"
R = 4192.38
T = 1956.09
L = 3661.63
℄ Left Bank Levee "F"
℄ Right Bank Levee "C"
Note: This Area Abandoned
2515.89
1248.03
1335.09
2198.67
1804.24
1158.59
822.50
2199.80
LEGEND
CONCRETE MONUMENTS
P.I. OF CURVE
CENTER LINE OF LEVEES & CHANNEL
PROPERTY LINES
RIGHT OF WAY LIMITS
12-11-50 New Right of Way on J.F. Gaeli Property GSG
11-16-50 Alignment of left bank Levee Sta 1165+98.52 to Sta 1181+76.48 GSG JRS
DATE REVISION CHK DWN APP
ARKANSAS RIVER BASIN
WICHITA AND VALLEY CENTER FLOOD CONTROL PROJECT
ARKANSAS RIVER LEVEES
PLAN
SCALE: 1 INCH = 400 FEET
CITY-COUNTY ENGINEER OFFICE, WICHITA, KANSAS
SHEET 2 OF 6 SHEETS
APPROVED
ENGINEER IN CHARGE
DRAWN JRS
TRACED
CHECKED

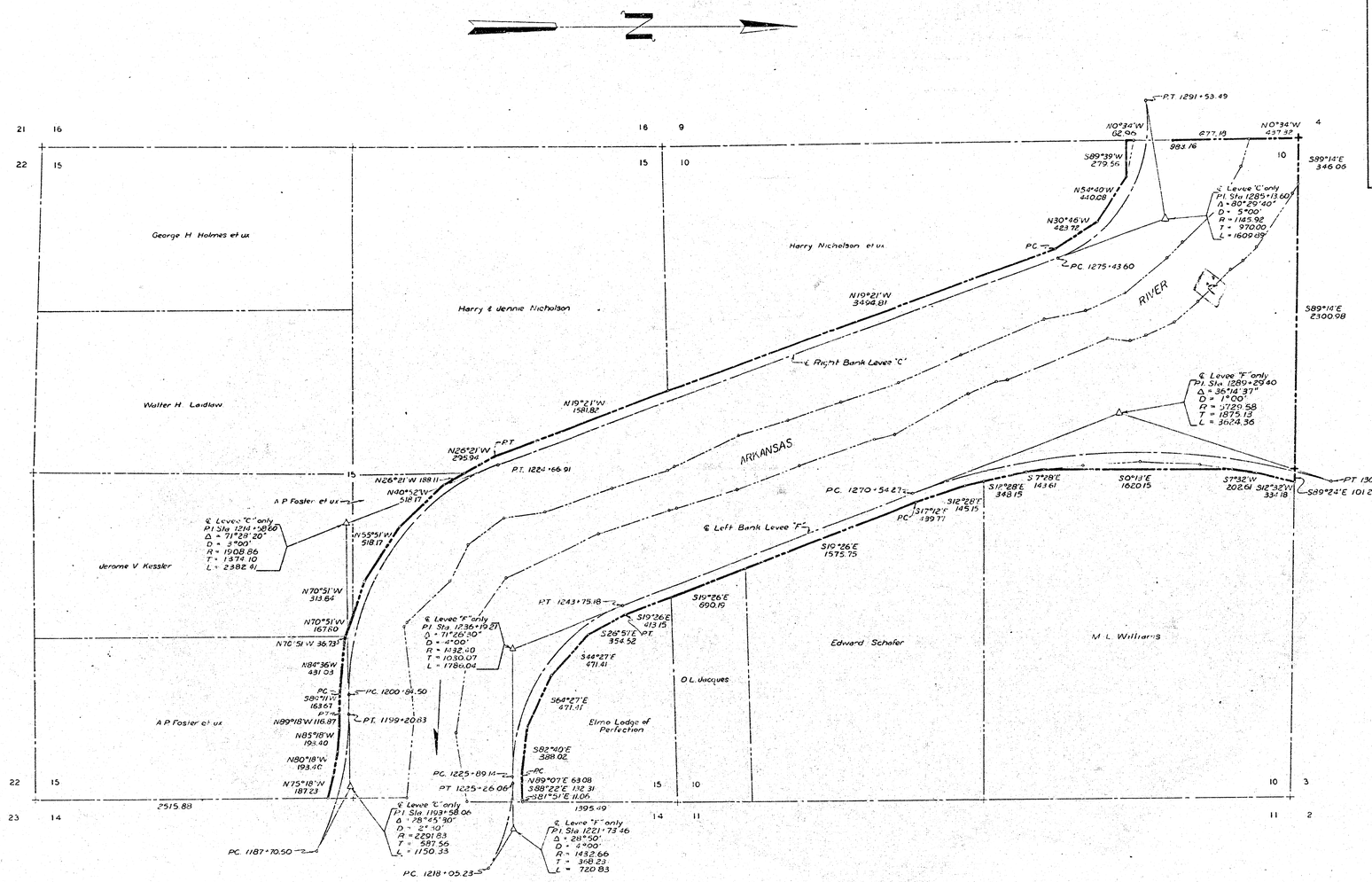

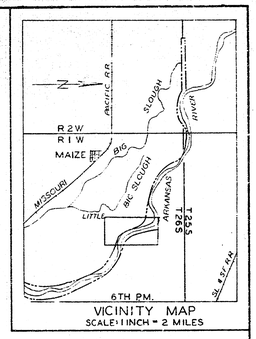

VICINITY MAP
SCALE: 1 INCH = 2 MILES

LEGEND

- CONCRETE MONUMENTS
- △ P.I. OF CURVE
- CENTER LINE OF LEVEES & CHANNEL
- PROPERTY LINES
- RIGHT OF WAY LIMITS

ARKANSAS RIVER BASIN
WICHITA AND VALLEY CENTER
FLOOD CONTROL PROJECT
ARKANSAS RIVER LEVEES
PLAN

SCALE: 1 INCH = 400 FEET
CITY-COUNTY ENGINEER OFFICE, WICHITA, KANSAS
SHEET 3 OF 6 SHEETS

APPROVED
ENGINEER IN CHARGE

DRAWN J.R.S.
TRACED
CHECKED

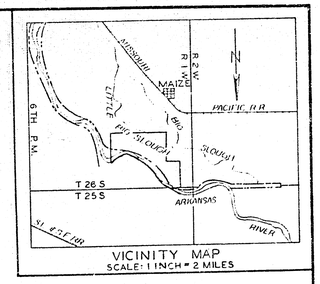

VICINITY MAP
SCALE: 1 INCH = 2 MILES

T 26 S

R 2 W

Gordon M Nicholson

Thelma McClure

Harry B Oldfather

Bert T Shaft et ux

Paul E Wilson

Clyde E Nicholson

Harry E Steele

Harry Nicholson et ux

ARKANSAS RIVER

1389.02

1009.97

Note: This Area Abandoned

℄ Levee "C" only
P.I. Sta 1329+00.91
Δ = 35°41'15"
D = 1°30'
R = 3819.72
T = 1229.60
L = 2379.17

℄ Right Bank Levee "C"

P.C. 1216+70.91

P.T. 1340+50.08

P.C. 1379+92.54

P.T. 1379+03.32

℄ Levee "C" only
P.I. Sta 1390+07.39
Δ = 47°46'10"
D = 2°30'
R = 2291.83
T = 1016.85
L = 1910.38

℄ Levee "C" only
P.I. Sta 1285+13.60
Δ = 80°29'40"
D = 5°00'
R = 1145.92
T = 970.00
L = 1609.89

℄ Levee "C" only
P.I. Sta 1425+93.06
Δ = 42°42'20"
D = 1°30'
R = 3819.72
T = 1493.28
L = 2847.04

P.T. 1291+53.49

P.T. 1438+96.84

P.C. 1410+69.80

P.C. 954.03

P.C.

P.T.

¼ Cor

LEGEND

- CONCRETE MONUMENTS
- △ P.I. OF CURVES
- CENTER LINE OF LEVEES & CHANNEL
- PROPERTY LINES
- RIGHT OF WAY LIMITS

DATE	REVISION	CHK	DWN	APP
12-11-50	New Right of Way on Paul E. Wilson Property	G.S.G.	T.L.H.	

DRAWN J.R.S.
TRACED
CHECKED

ARKANSAS RIVER BASIN
WICHITA AND VALLEY CENTER
FLOOD CONTROL PROJECT
ARKANSAS RIVER LEVEES
PLAN

SCALE: 1 INCH = 400 FEET
CITY-COUNTY ENGINEER OFFICE, WICHITA, KANSAS
SHEET 4 OF 6 SHEETS

APPROVED:
O. S. Lakefield
ENGINEER-IN-CHARGE

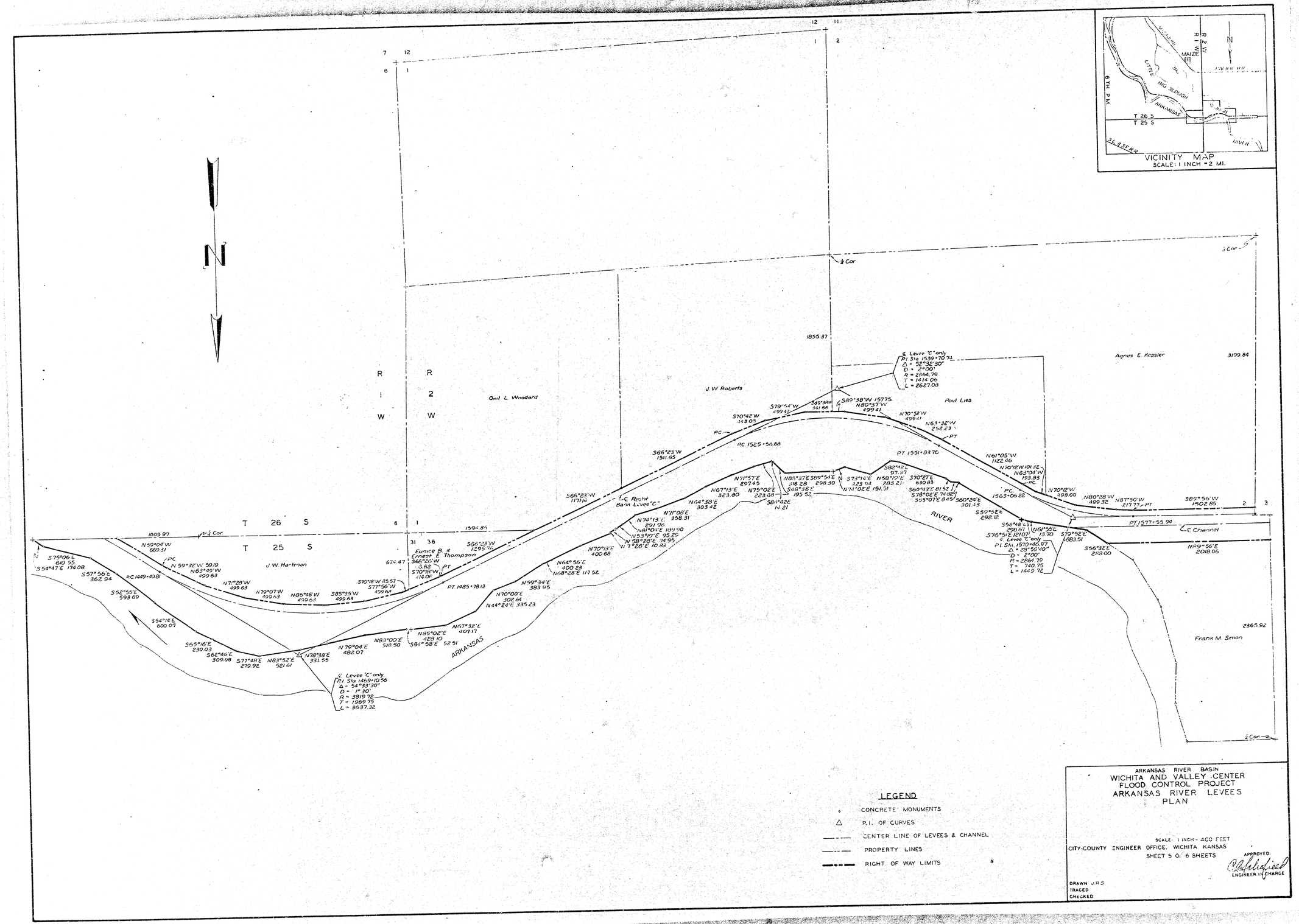

ARKANSAS RIVER BASIN
WICHITA AND VALLEY CENTER
FLOOD CONTROL PROJECT
ARKANSAS RIVER LEVEES
PLAN

SCALE: 1 INCH = 400 FEET
CITY-COUNTY ENGINEER OFFICE, WICHITA KANSAS
SHEET 5 OF 6 SHEETS

APPROVED:
ENGINEER IN CHARGE

DRAWN J.R.S.
TRACED
CHECKED

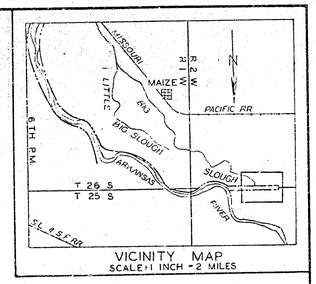

VICINITY MAP
SCALE: 1 INCH = 2 MILES

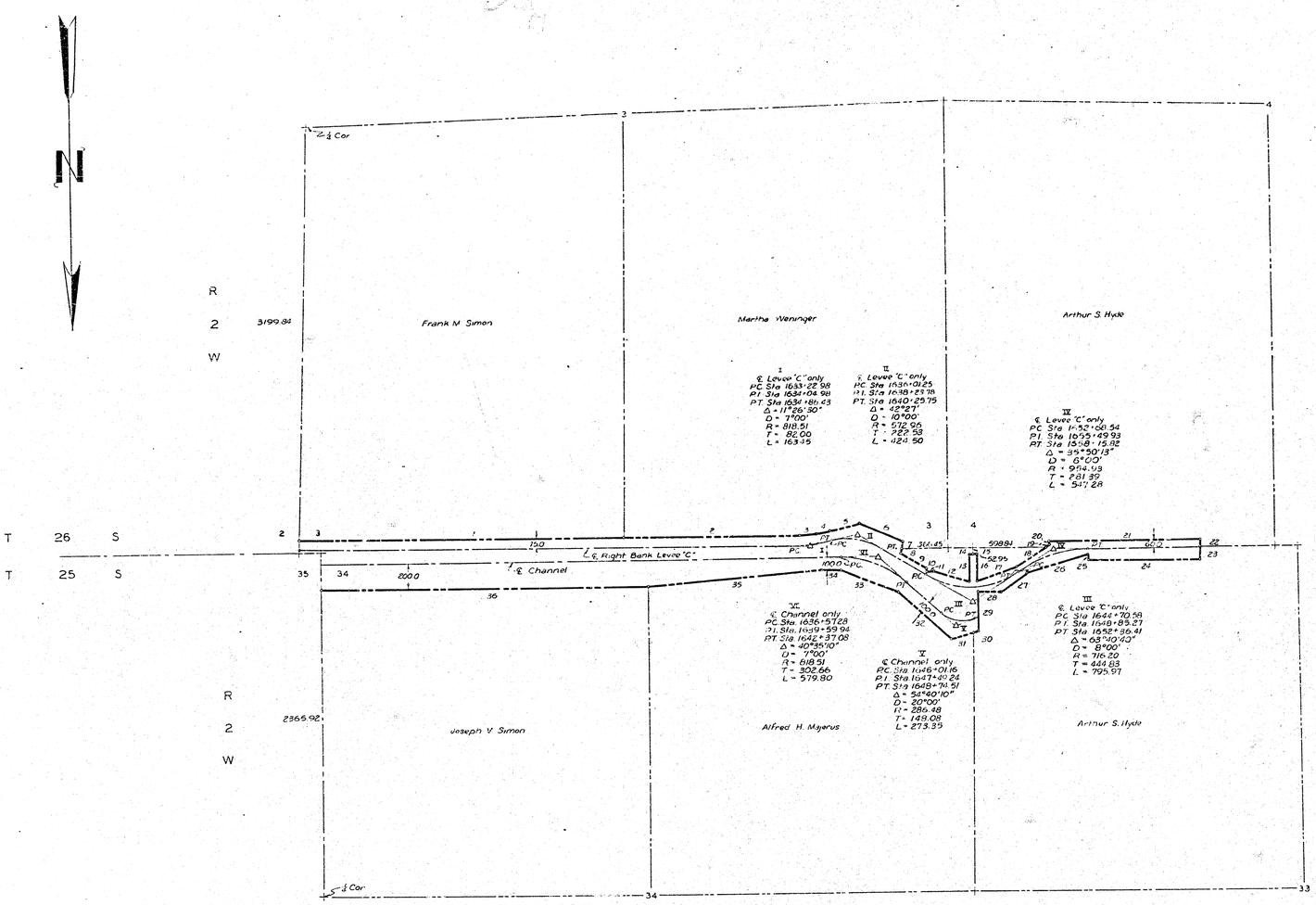

Course	Bearing	Distance
1	S39°56'W	2642.04
2	S89°56'W	1822.15
3	S64°42'W	148.23
4	S73°20'W	114.62
5	S78°20'W	251.65
6	N68°01'W	373.48
7	N 9°44'E	61.80
8	N 9°44'E	38.20
9	N 89°04'W	242.81
10	N 0°04'W	21.38
11	S 89°56'W	56.90
12	N 73°41'W	291.73
13	S 0°28'W	208.60
14	N 89°32'W	30.00
15	N 89°32'W	30.00
16	N 0°28'E	207.96
17	S 72°23'W	347.56
18	S 57°15'W	285.03
19	S 57°15'W	32.19
20	S 0°06'W	24.40
21	N 89°54'W	1217.07
22	N 0°06'E	48.04
23	N 0°06'E	106.96
24	S 89°54'E	917.07
25	S 0°06'W	40.00
26	N 73°40'E	511.43
27	N 57°15'E	256.99
28	S 89°32'E	191.52
29	N 0°28'E	300.72
30	N 75°51'E	81.00
31	N 73°51'E	185.76
32	S 49°29'E	563.56
33	S 69°41'E	459.39
34	N 89°56'E	152.30
35	N 85°55'E	1825.47
36	N 89°56'E	2649.52

LEGEND

- ◦ CONCRETE MONUMENTS
- △ P.I. OF CURVE
- ——— CENTER LINE OF LEVEES & CHANNEL
- ——— PROPERTY LINES
- ▬▬ RIGHT OF WAY LIMITS

ARKANSAS RIVER BASIN
WICHITA AND VALLEY CENTER
FLOOD CONTROL PROJECT
ARKANSAS RIVER LEVEES
PLAN

SCALE: 1 INCH = 400 FEET
CITY-COUNTY ENGINEER OFFICE, WICHITA, KANSAS
SHEET 6 OF 6 SHEETS

APPROVED
ENGINEER-IN-CHARGE

DRAWN J.R.S.
TRACED
CHECKED