SHOWING PROPOSED DRIVES AND LEVEE ALONG LITTLE ARKANSAS RIVER

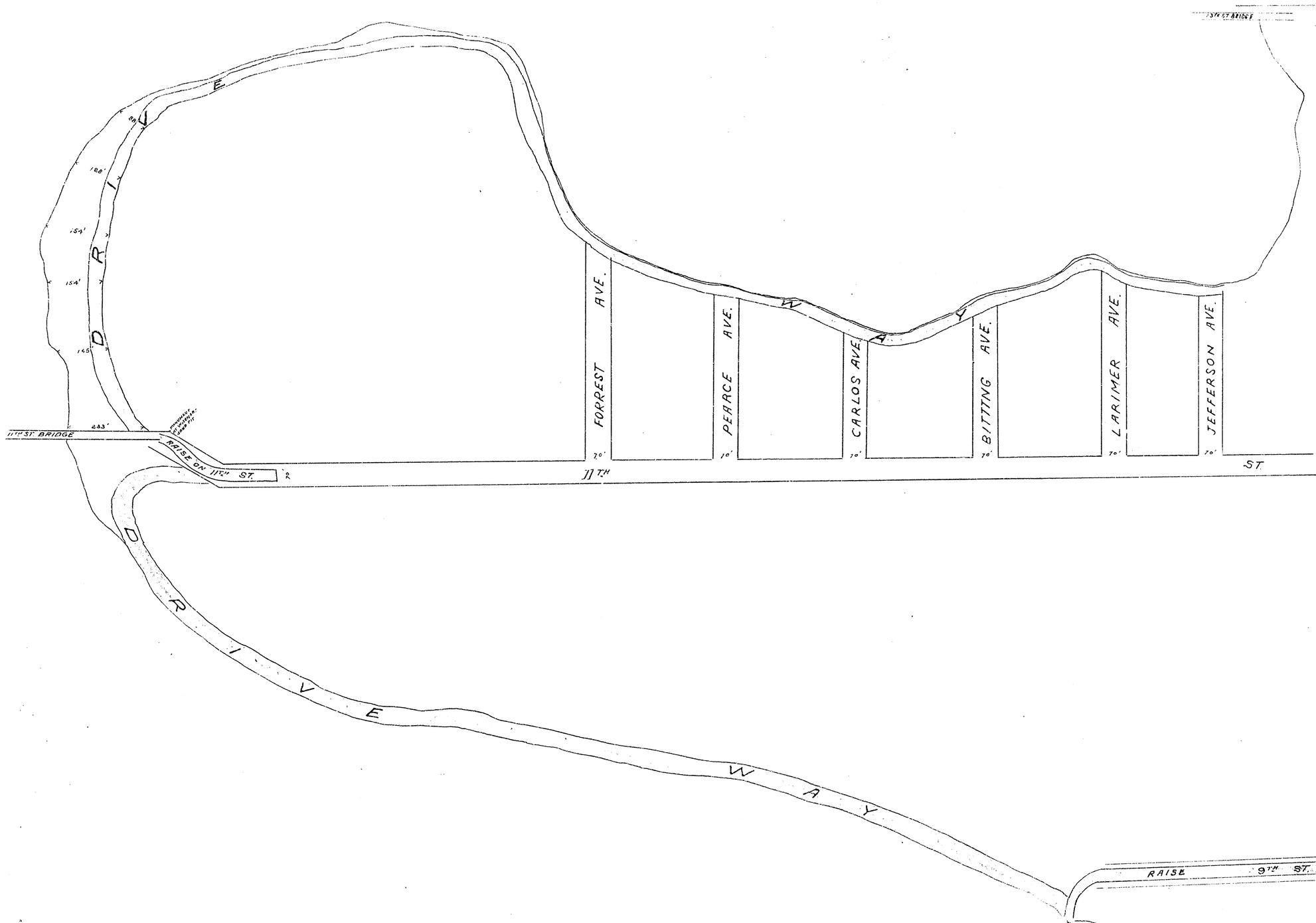

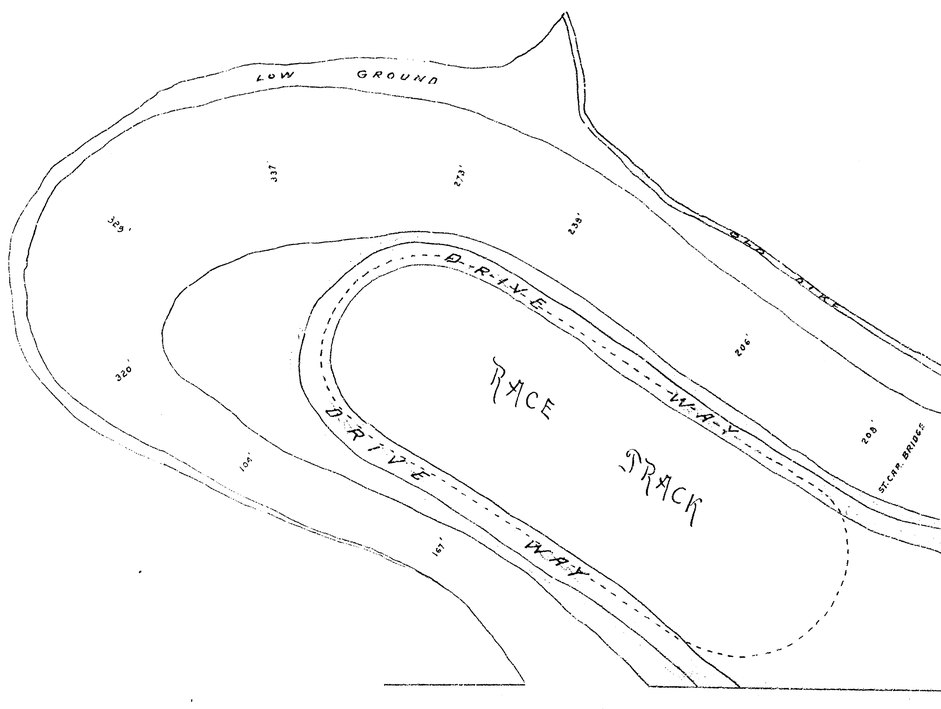

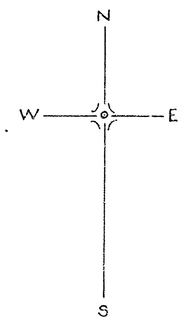

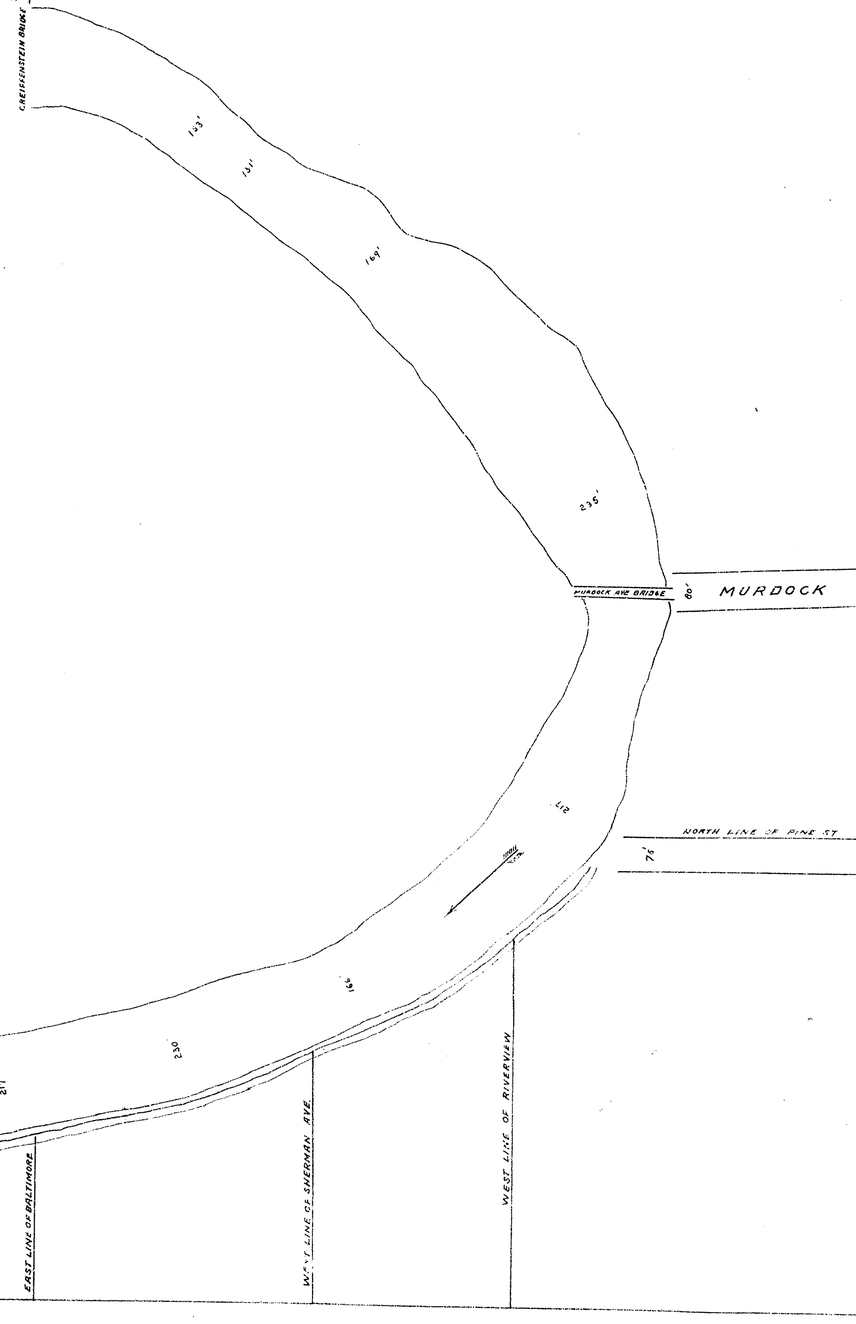

CENTRAL RIVERSIDE PARK

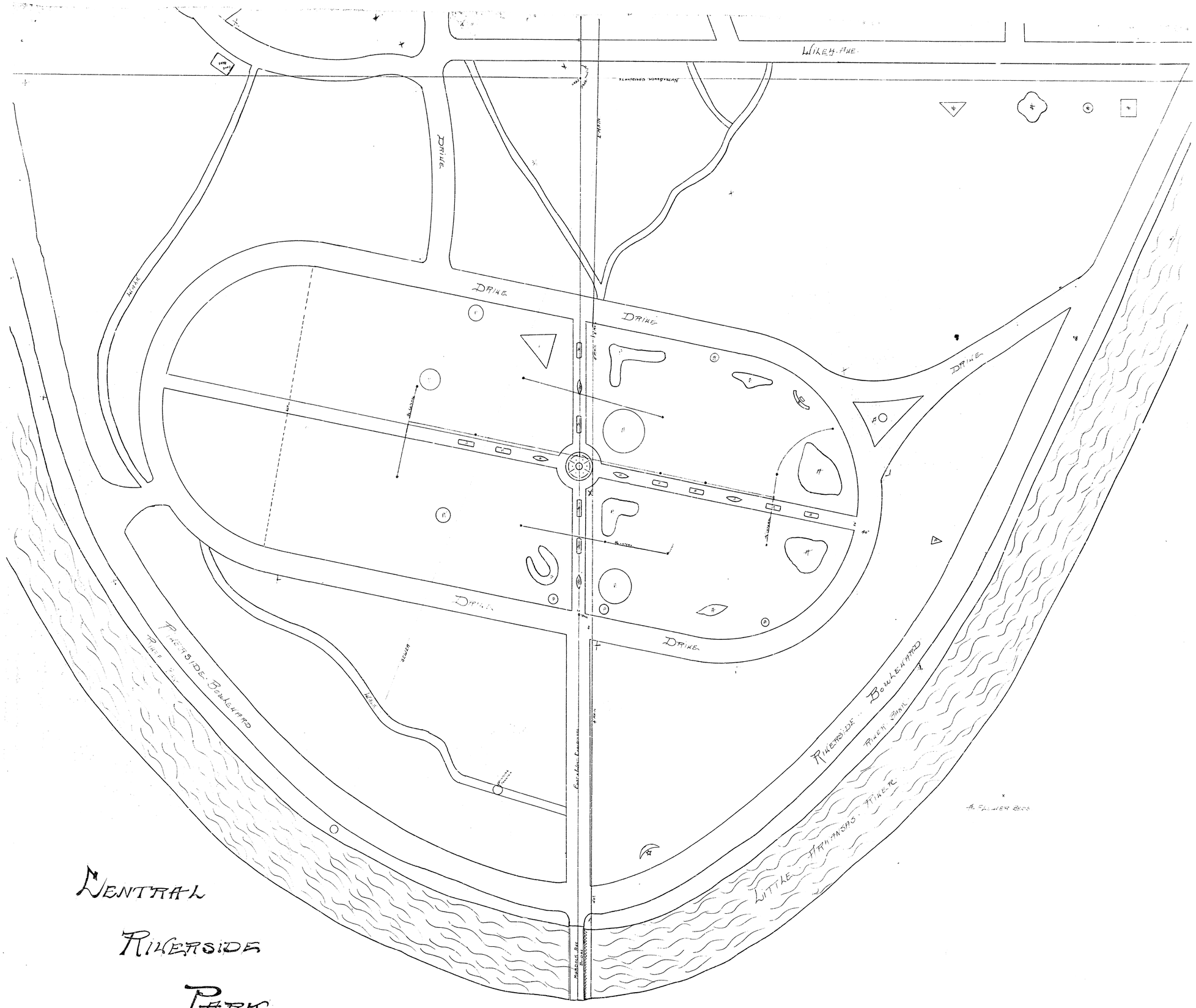

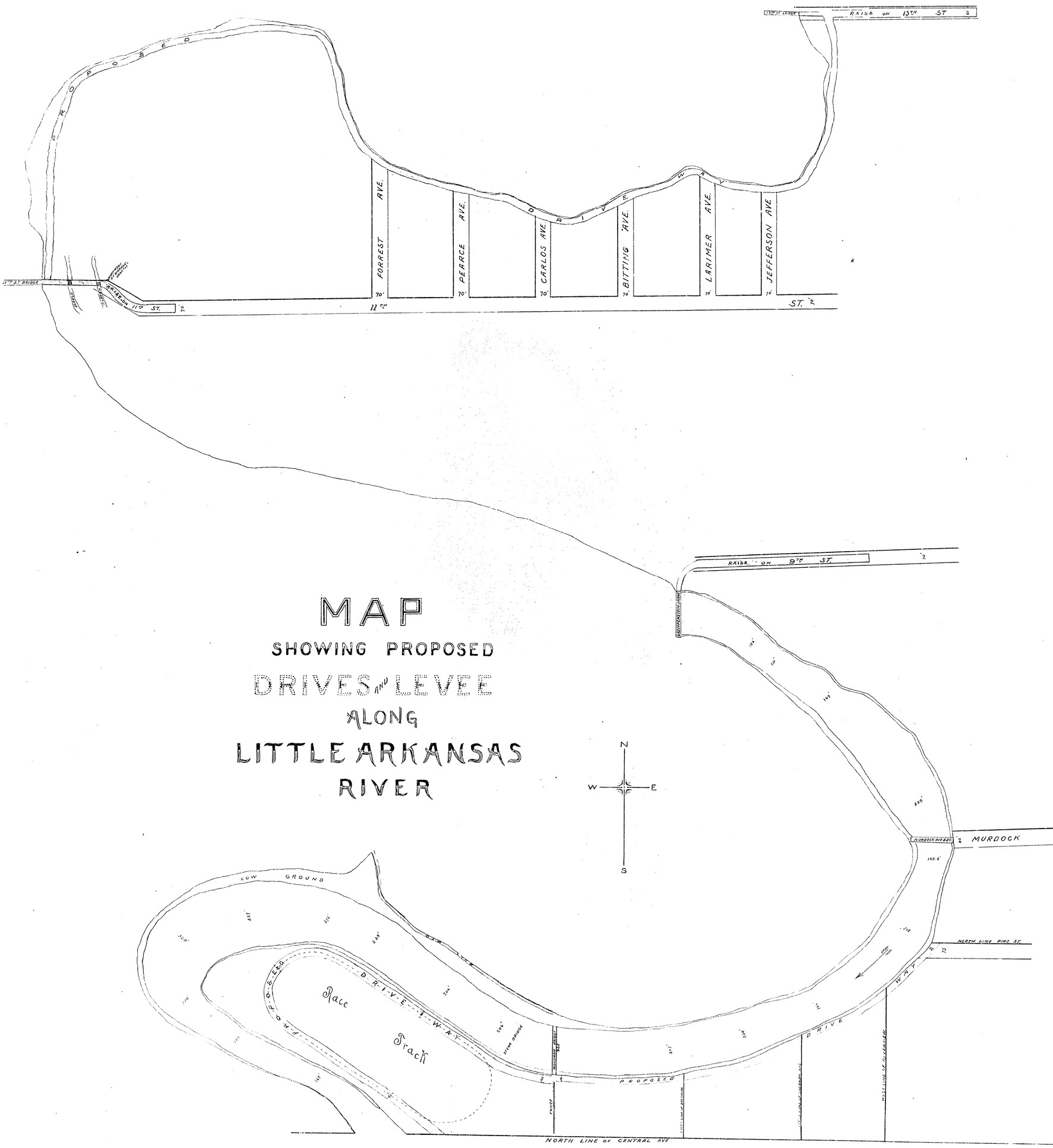
MAP
SHOWING PROPOSED
DRIVES AND LEVEE
ALONG
LITTLE ARKANSAS
RIVER
N
W
E
S
PROPOSED
DRIVE WAY
FORREST AVE.
PEARCE AVE.
CARLOS AVE.
BITTING AVE.
LARIMER AVE.
JEFFERSON AVE.
11TH ST.
RAISE ON 13TH ST.
RAISE ON 9TH ST.
MURDOCK
NORTH LINE PINE ST.
LOW GROUND
Race Track
NORTH LINE OF CENTRAL AVE

PROPOSED DRIVES ALONG LITTLE ARKANSAS RIVER

