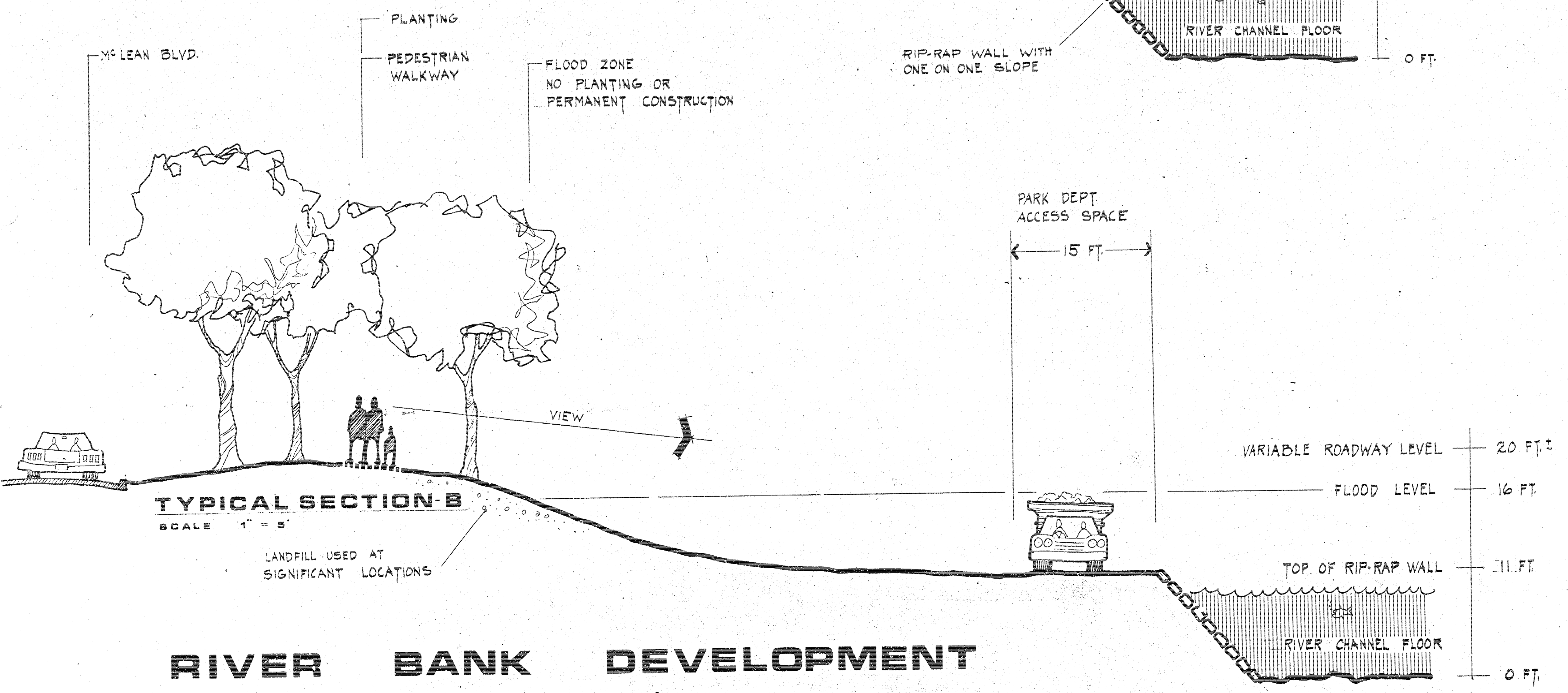


TYPICAL SECTION-A
SCALE 1" = 5'

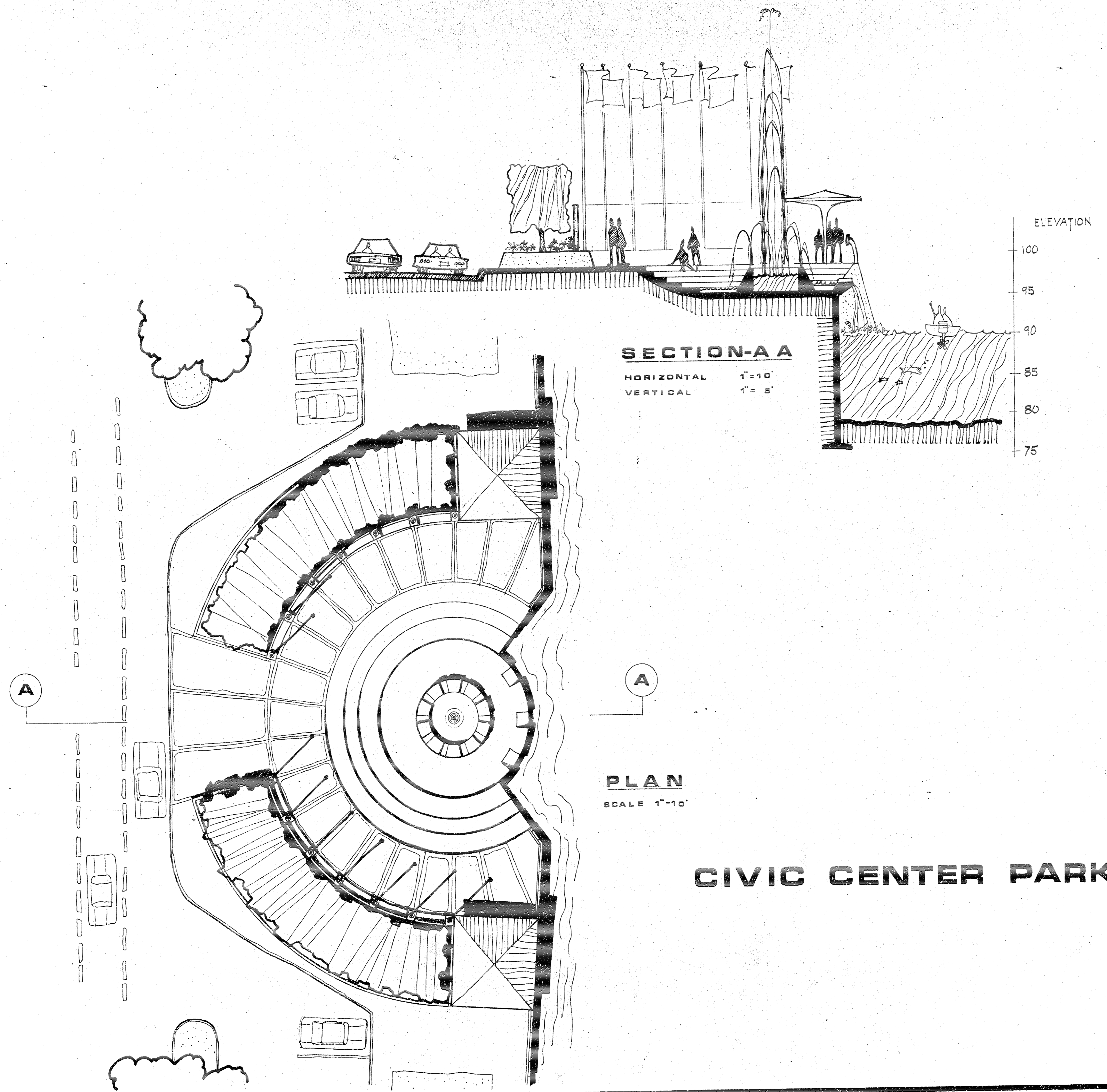


TYPICAL SECTION-B
SCALE 1" = 5'

RIVER BANK DEVELOPMENT

ARKANSAS RIVER DEVELOPMENT PLAN

WICHITA KANSAS
 PREPARED FOR THE BOARD OF PARK COMMISSIONERS
 A STUDY BY HARE & HARE OF KANSAS CITY MISSOURI



SECTION-A
 HORIZONTAL 1"=10'
 VERTICAL 1"=5'

PLAN
 SCALE 1"=10'

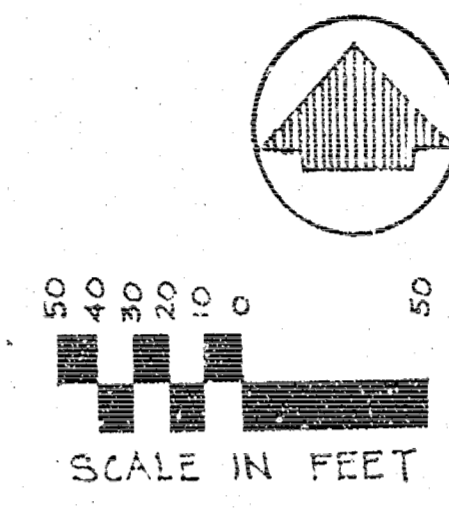
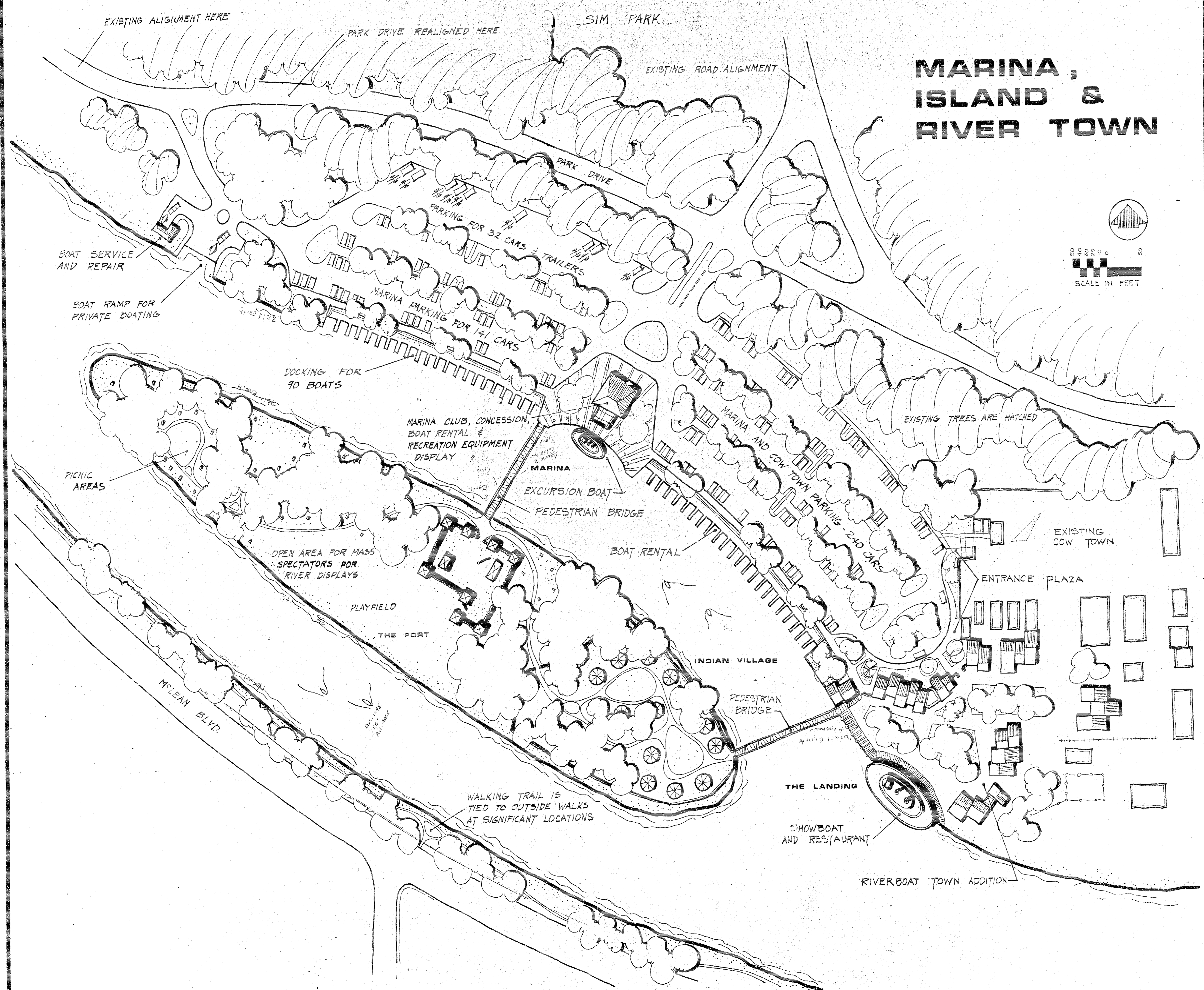
CIVIC CENTER PARK

ARKANSAS RIVER DEVELOPMENT PLAN

WICHITA KANSAS
 PREPARED FOR THE BOARD OF PARK COMMISSIONERS
 A STUDY BY HARE & HARE OF KANSAS CITY MISSOURI




MARINA, ISLAND & RIVER TOWN



ARKANSAS RIVER DEVELOPMENT PLAN

WICHITA KANSAS


PREPARED FOR THE BOARD OF PARK COMMISSIONERS
A STUDY BY HARE & HARE OF KANSAS CITY MISSOURI



MARINA & ISLAND

ARKANSAS RIVER DEVELOPMENT PLAN

WICHITA KANSAS
PREPARED FOR THE BOARD OF PARK COMMISSIONERS
A STUDY BY HARE & HARE OF KANSAS CITY MISSOURI



THE LANDING

ARKANSAS RIVER DEVELOPMENT PLAN

WICHITA, KANSAS
PREPARED FOR THE BOARD OF PARK COMMISSIONERS
A STUDY BY HARE & HARE OF KANSAS CITY, MISSOURI

