ENGINEERING

FEASIBILITY REPORT

LITTLE ARKANSAS RIVER BRIDGE – 25TH STREET
BIG ARKANSAS RIVER BRIDGE – AMIDON AVENUE

1957

THE EDIGER ENGINEERING COMPANY
WICHITA, KANSAS

Traced

Drawn

Structural

Design

Survey

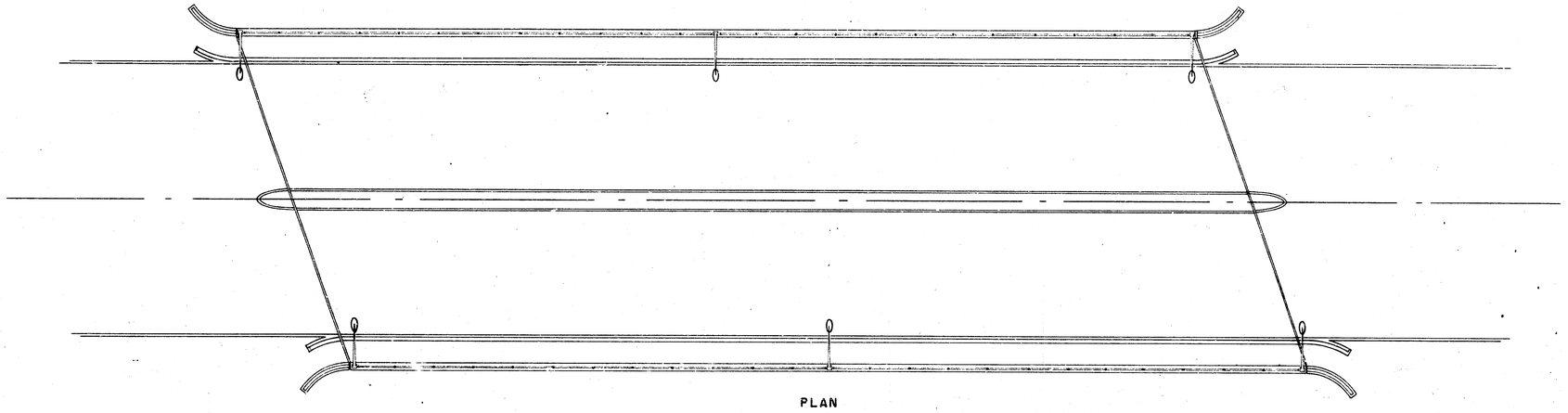
File No.

Checked


Field Obs.

Date

Rev.



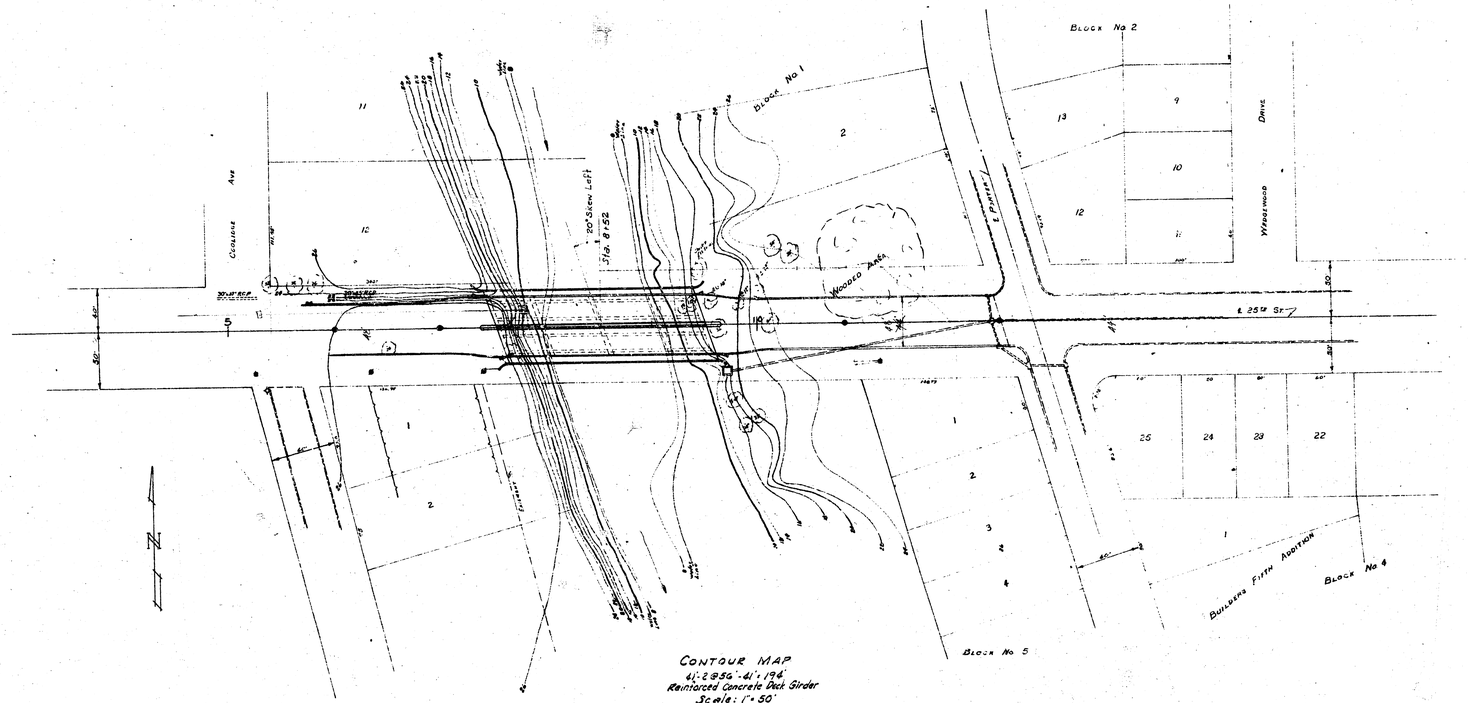
PLAN



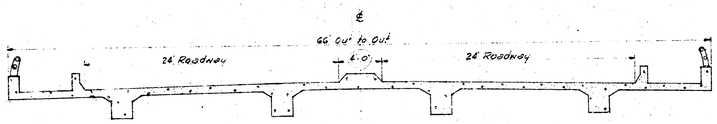
LITTLE ARKANSAS RIVER
25TH STREET BRIDGE
THE EDIGER ENGINEERING COMPANY
WICHITA, KANSAS
1957

1

Surv. | Design | Struct. | Trans. | Check | Date | Field Chk.



CONTOUR MAP
41-2856-41:194
Reinforced Concrete Deck Girder
Scale: 1"=50'
Contour Interval = 2 Ft.

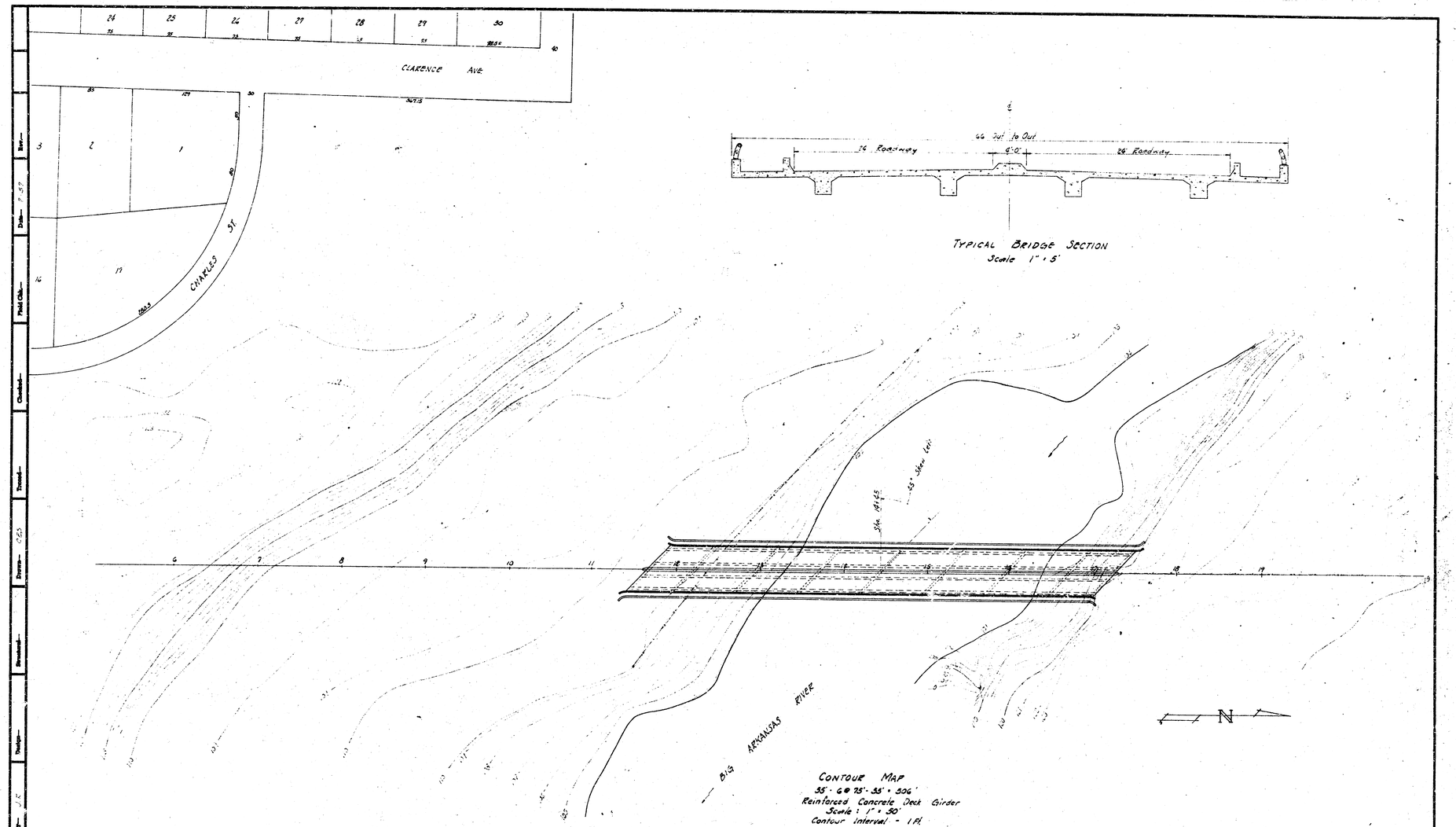


TYPICAL BRIDGE SECTION
Scale: 1"=5'

LITTLE ARKANSAS RIVER
25TH STREET BRIDGE
THE EDIGER ENGINEERING COMPANY
WICHITA, KANSAS
1957

File No. | Survey | Design | Structural | Trans. | Check

2


24
25
26
27
28
29
30
CLARENCE AVE
3
2
1
19
CHARLES ST
16 Roadway
4'-0"
26 Roadway
TYPICAL BRIDGE SECTION
Scale 1" = 5'
BIG ARKANSAS RIVER
N
CONTOUR MAP
35'-6@75'-35' SOG
Reinforced Concrete Deck Girder
Scale: 1" = 30'
Contour Interval - 1 Ft.
ARKANSAS RIVER
AMIDON AVENUE BRIDGE
THE EDIGER ENGINEERING COMPANY
WICHITA, KANSAS
1957
5