PIATT AVE. MINI PARK

PLANS FOR

STORM DRAIN

APRIL 1973

BOARD OF PARK COMMISSIONERS

CITY OF WICHITA, KANSAS

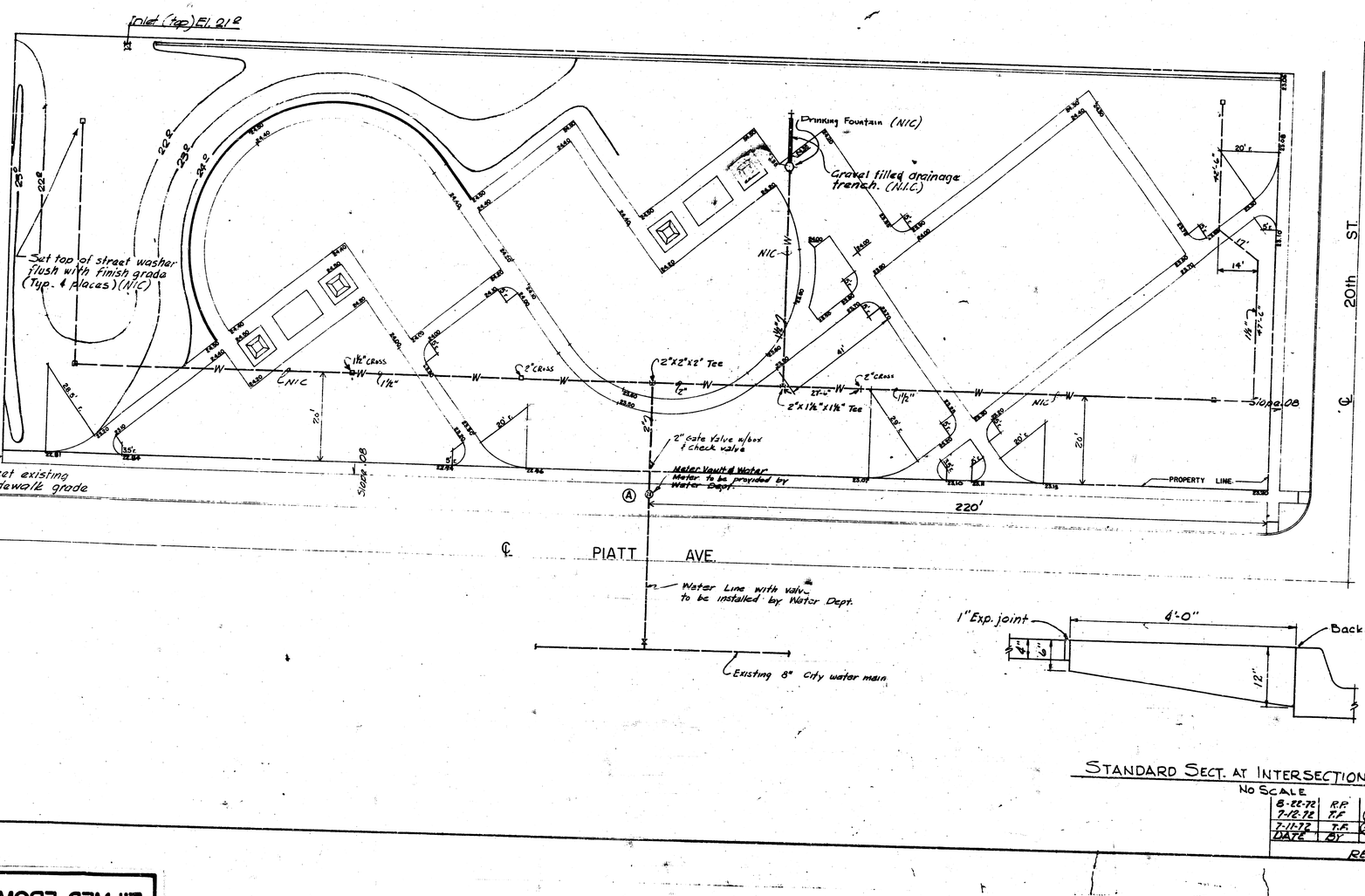
APPROVED

DIRECTOR

PARK BOARD ENGINEER

THEODORE B. ECKERT
LICENSED
3778
KANSAS
CIVIL & SIGNAL ENGINEER

1/5



LEGEND

- Street Washer
- —W— Water Line
- Water Meter (provided by Water Dept.)
- Drinking Fountain

GENERAL NOTE:

(B) Installation of: irrigation system, water lines, street washers, meter vault, water meter and drinking fountain to be done by others.

STANDARD SECT. AT INTERSECTION
No Scale

DATE	BY	REVISION
6-22-72	R.P.	AS CONST. WATER LINES
7-12-72	T.F.	(B) WATER LINES (NIC)
7-11-72	T.F.	(A) WATER METER VAULT

GRADES & UTILITY PLAN

PIATT AVE. MINI PARK

BOARD OF PARK COMMISSIONERS
WICHITA, KANSAS

DATE	DRAWN	SCALE
5-3-71	R.L.P.	1" = 20'

SH 2 of 5

FILMED FROM THE BEST AVAILABLE COPY

ELIMED FROM THE BEST

PLATE 1-PLAN-PROFILE D.P.A.R.R.E.
MADE AND PRINTED IN U.S.A.
CHARLES BRUNING COMPANY

PROFILE
SURVEYED:
NOTE BOOK:
GRADES CHECKED:
STRUCTURE LOCATIONS CHKD:
BY
DATE

PLAN
SURVEYED:
NOTE BOOK:
ALIGNMENT CHECKED:
RT. OF WAY CHECKED:
BY
DATE

PLAN SCALE 1"=40'

PLATT AVE.

PROPOSED 12" RCP SLOPE 0.4%

EXISTING 24" RCP

FLO LINE ELEV 117.93

BACKFILL W/ FULL SAND & JETTED W/ WATER & VIBRATED

CENTERLINE FIELD

POSITIVE GRADE

TOP FLOW

FLO OUT 116.85

NOTE TO CONTRACTOR
The proposed use of trademarked materials on the construction of the CITY ENGINEER and conformance to the SPECIFICATIONS of the City of MISSOULA, Montana.

APPROVED AS NOTED
By City Engineer or Water

Missoula Montana

Planning Director

Sanitary Sewer

Storm Sewer

Water

Date

Missoula Montana

STORM SEWER
PLATT AVE. MINI PARK

BOARD OF PARKS COMMISSIONERS
MISSOULA, MONTANA

DATE DRAWN SCALE

94 3475

CONTRACTOR TO REMOVE AND REPLACE ALL FENCEING DISTURBED DURING CONSTRUCTION.

EXCAVATE WITH CAUTION IN AREAS OF 4" Y BRANCH LATERIALS

LATERIALS INTERFERING WITH STREAM SEWER TO BE ADJUSTED BY CONTRACTOR

PLATT AVE.

B.M. = 124.03
SPIKE IN POWER POLE NW CORNER PARK.

South line of Park Property

PLATT AVE. MINI PARK

85 87 89 91 93 95

EXISTING WOVEN WIRE FENCE

EXISTING WOVEN WIRE FENCE

EXISTING CHAIN LINK FENCE

PROPOSED 12" STORM SEWER

PROPOSED FIELD INLET TOP EL. = 121.0 FLO OUT EL. = 118.83

40'

140'

℄ of Easement

5'

6'

S

55

EAST M.H. RIM EL. = 122.32 FLO EL. = 114.27

Sta. 3+54 N

Sta. 2+42 N

Sta. 2+92 N

Sta. 1+92 N

EXISTING 8" SAN. SEWER

Sta. 1+25.1

4" Y BRANCH

Sta. 1+42 N

Sta. 1+22.5 N

Sta. 0+82 N

4" Y BRANCH

Sta. 0+51.9

Sta. 0+42 N

9" San.

EAST M.H. RIM EL. 122.78 FLO EL. 114.10

Sta. 0+27.9 N

EXISTING 8" SAN. SEWER

Sta. 0+23 N

Sta. 0+00

EAST M.H. RIM EL. = 121.84 FLO EL. 118.02

EXISTING 24" RCP STORM SEWER

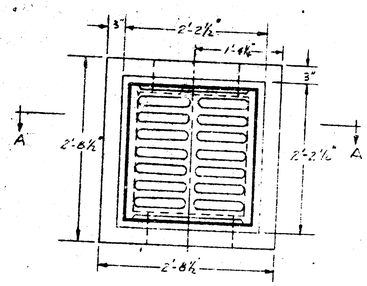
PROPOSED M.H. RIM EL. = 121.7 FLO EL. = 117.75

194.0'

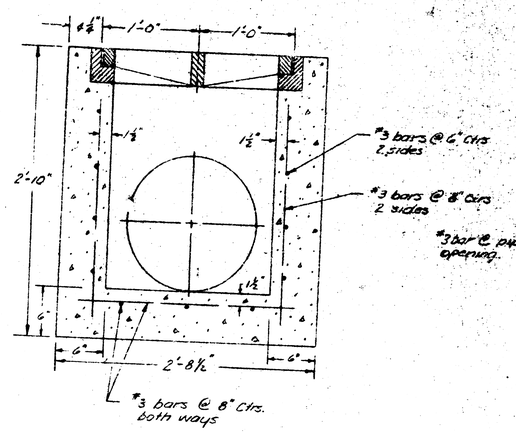
204.5'

EAST M.H. RIM EL. = 121.90 FLO. EL. = 117.35

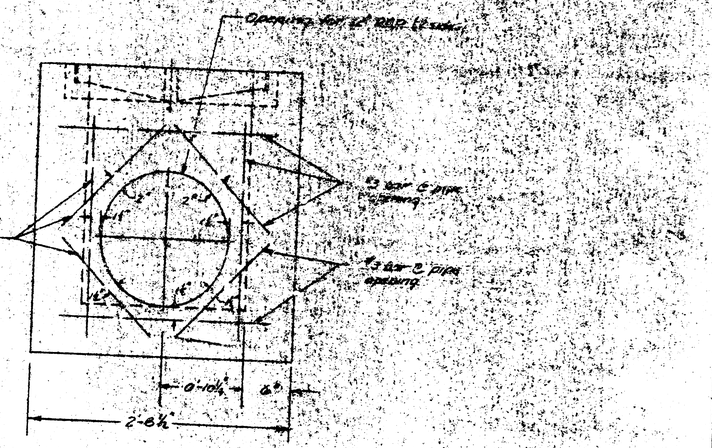
15TH ST. (GRAVEL)



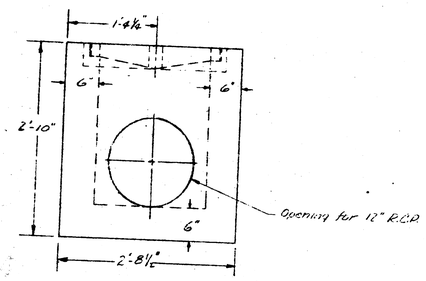
PLAN VIEW
Scale: 1" = 1'-0"



SECTION A-A
Scale: 1½" = 1'-0"



WALL SECTION AT PIPE OPENING
Scale: 1½" = 1'-0"



SIDE VIEW
Scale: 1" = 1'-0"

NOTE: Chamfer all exposed edges with a ½" bevel or radius.
All walls and floor 6" concrete.
Cast iron grate and frame to be part #1100 61 #1015 as manufactured by Western Iron and Foundry Co. of Wichita, Kansas, or equivalent.
Slope bottom for proper drainage to outlet.

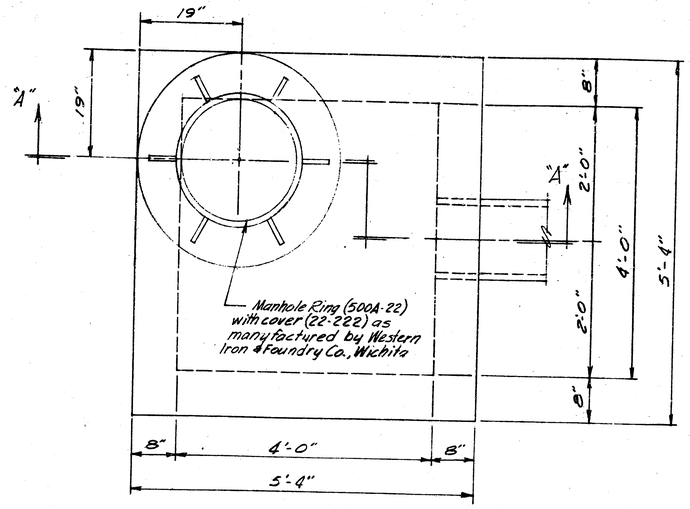
APPROVED AS NOTED
By CITY ENGINEER OF WICHITA
Sanitary Sewers
Storm Sewers
Driveway Approaches

REVISED DATE

PLAT BK. PAGE

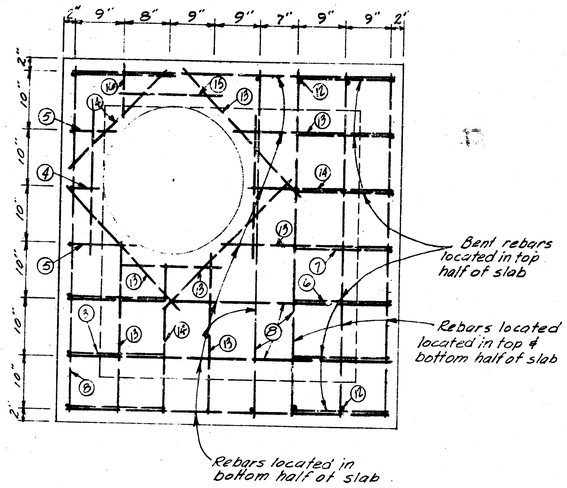
SHT 4 of 5

FILMED FROM THE BEST AVAILABLE COPY



PLAN VIEW

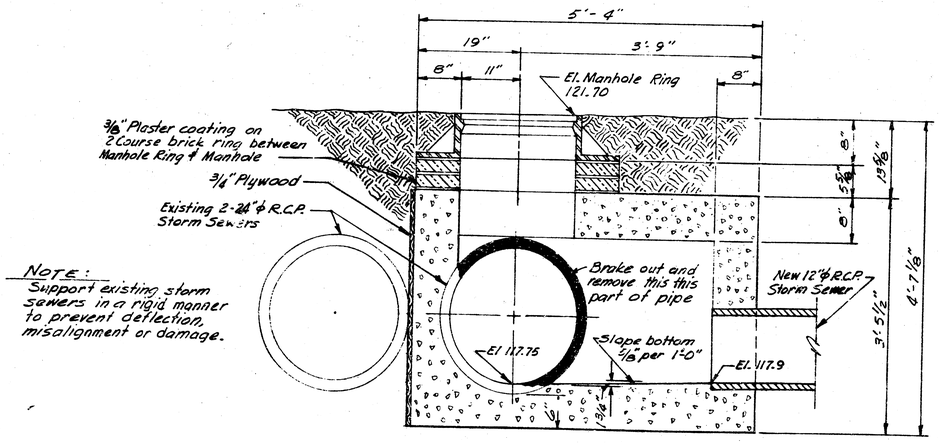
Scale 1"=1'-0"



TOP SLAB

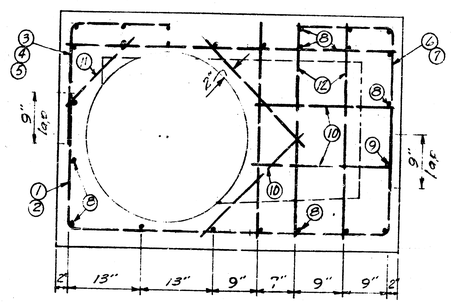
REBAR SCHEDULE

No.	Size	Quanity	Shape	Location
1	#4	6	2'-0" 9'-0" 1'-6"	Bottom Slab
2	#4	1	2'-0" 5'-0" 4"	Bottom Slab
3	#4	4	1'-9" 11'-6"	Lt. wall & top slab
4	#4	2	1'-9" 5'-0"	Lt. wall & top slab
5	#4	1	1'-9" 6"	Lt. wall & top slab
6	#4	6	1'-6" 2'-4"	Rt. wall & top slab
7	#4	1	1'-7" 1'-8"	Rt. wall & top slab
8	#4	23	Straight 5'-2"	(5) Bottom (3) Left wall (9) Top slab (4) Right wall Right wall
9	#4	6	Straight 1'-9"	2 End walls
10	#4	8	Straight 2'-2"	2 End walls
11	#4	2	Straight 1'-6"	2 End walls
12	#4	6	Straight 9'-2"	Top slab
13	#4	7	Straight 2'-6"	Top slab
14	#4	3	Straight 2'-3"	Top slab
15	#4	4	Straight 1'-6"	Top slab
16	#4	1	Straight 9"	Top Slab

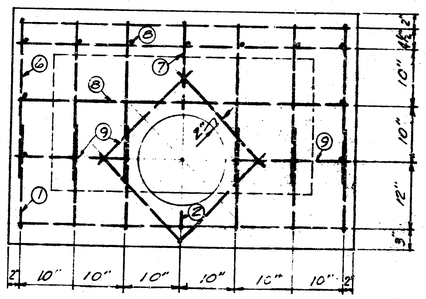


SECTION A-A

Scale 1"=1'-0"



END WALLS (2)



SIDE WALLS

REINFORCEMENT DETAILS

Scale 1"=1'-0"

NOTE:
1. R.C.P. sewer line omitted for clearness.

APPROVED AS NOTED
By CITY ENGINEER OF WICHITA
Sanitary Sewers
Storm Sewers 3-28-79
Driveway Approaches

REINFORCED CONCRETE MANHOLE

PIATT AVE. MINI-PARK

BOARD OF PARK COMMISSIONERS

Date	Drawn By	Scale	
9-27-79	T.R.F.	Noted	SH 5 of 5

14 2 1 (11)

FILMED FROM THE BEST AVAILABLE COPY