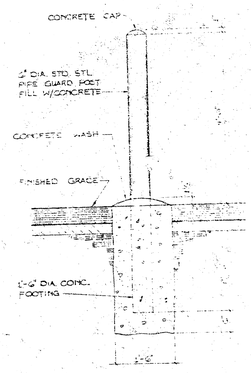

2 GUARD POST DETAIL

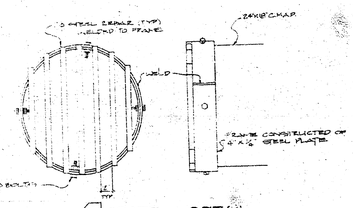

1 GRATE DETAIL

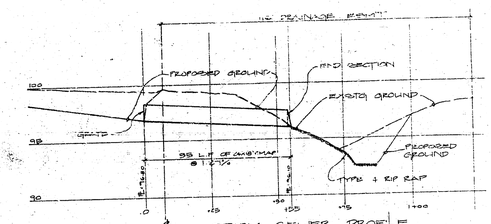

STORM SEWER PROFILE
1"=20' HORIZ. 1"=5' VERT.

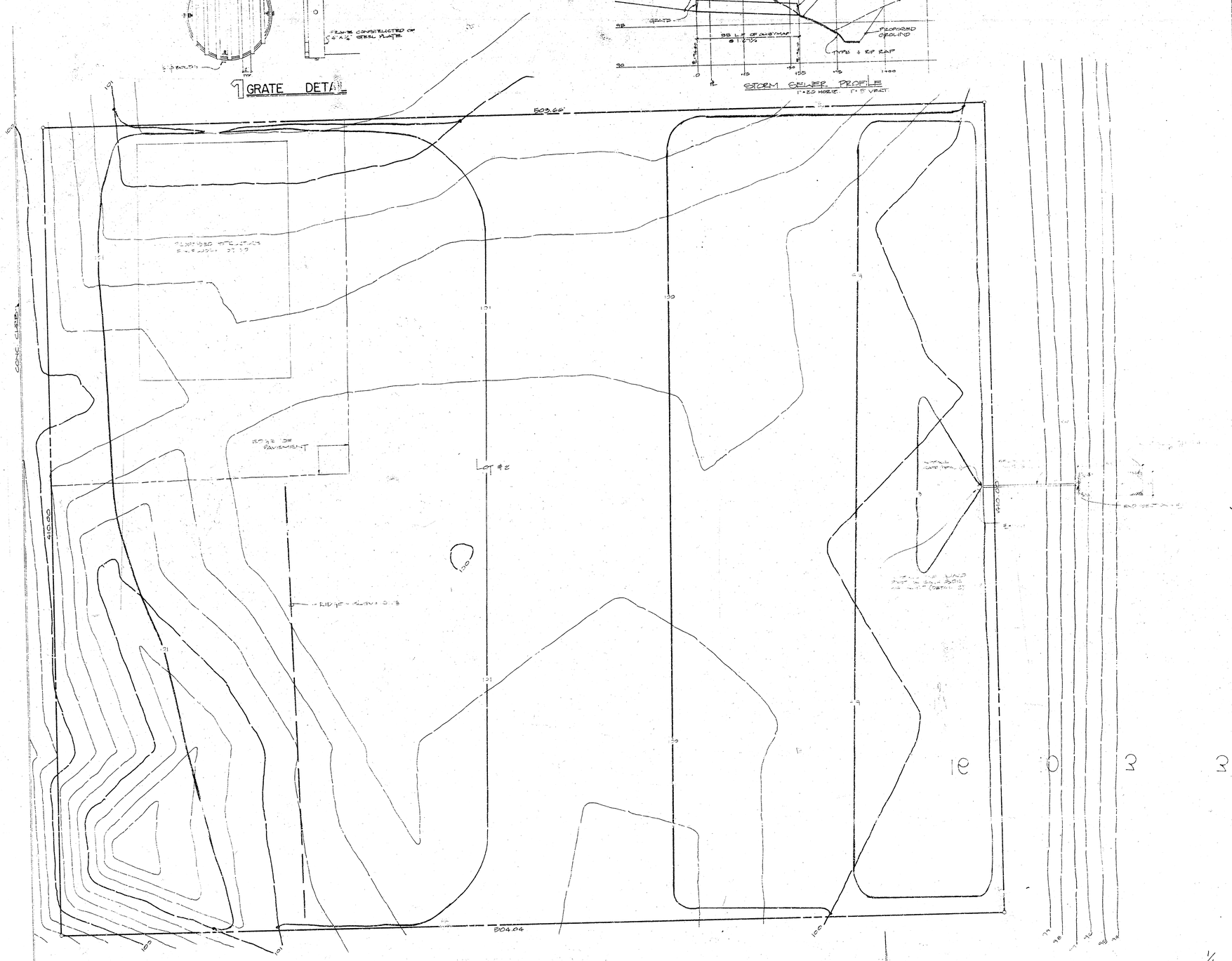

Site Grading Plan
LOT 2, BLOCK 1,
KESSLER - KOCH ADDITION
Wichita, Sedgwick County, Kansas

SCALE 1"=20'
BENCHMARK - LINE CUT IN CURB NEAR OF NORTHWEST CORNER OF LOT # 2
ASSUMED ELEV. = 100.00
(100.0 = SURVEYED = 100.8 CITY DATUM)

468-76-245-209SD-000-000-008

PRINTS ISSUED		
DATE	PURPOSE	NO.
10-6-78	GRADING S.D.S.	

FOR CONSTRUCTION:

REVISIONS		
DATE	ITEM	NO.

CUT TO FILL = 3,103 CY

DRAWN	CHECKED
VRW	TTS 26 OCT 78

RELATED DRAWINGS
SHELL
DETAILS
STRUCTURE
MECHANICAL
ELECTRICAL
OTHER

SEQUENCE NUMBER
OF ____ SHEETS

LAW COMPANY
YARD
PROJECT NUMBER 7051

KEY PLAN

TENANT

SHEET TITLE

TENANT NUMBER	SHEET NUMBER
	OF 1 SHEETS

FILMED FROM THE BEST AVAILABLE COPY