BENCHMARK:

City of Wichita Bench Mark Disk, 56.2' North and 38' West of centerline both Central Avenue and Tyler Road

Elev. = 143.90 City Datum

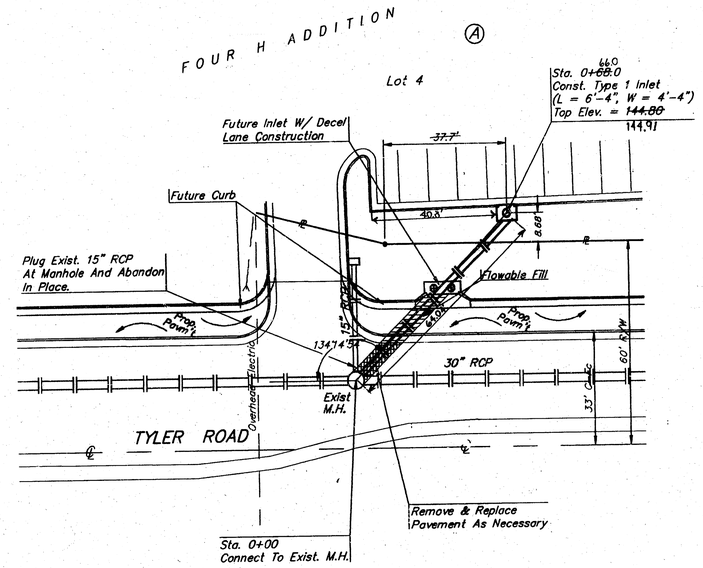

Scale: 1" = 20' Horizontal
1" = 5' Vertical
• = Iron

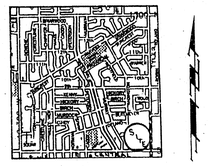

LOCATION MAP

Note: One lane of traffic to be maintained South-bound at all timesduring construction. Contractor to barricade the street portion of the project adequately during all times of the construction project, per M.U.T.C.D. Requirements.

APPROVED AS NOTED
BY CITY ENGINEER OF WICHITA

Sanitary Sewers _____
Storm Sewers URH 6/2/93
Driveway Approaches _____
Water Mains _____
Paving _____

NOTE TO CONTRACTORS

Inspection and testing for this project is to be provided by a Licensed Consulting Engineering Firm under contract with the Owner/Developer. Said inspection to be in accordance with the City of Wichita standard construction engineering practices and certified by a Licensed Professional Engineer. No work shall be performed in dedicated easements or public right-of-way by the Contractor without such inspection nor shall any work be commenced without written authorization by the City Engineer.

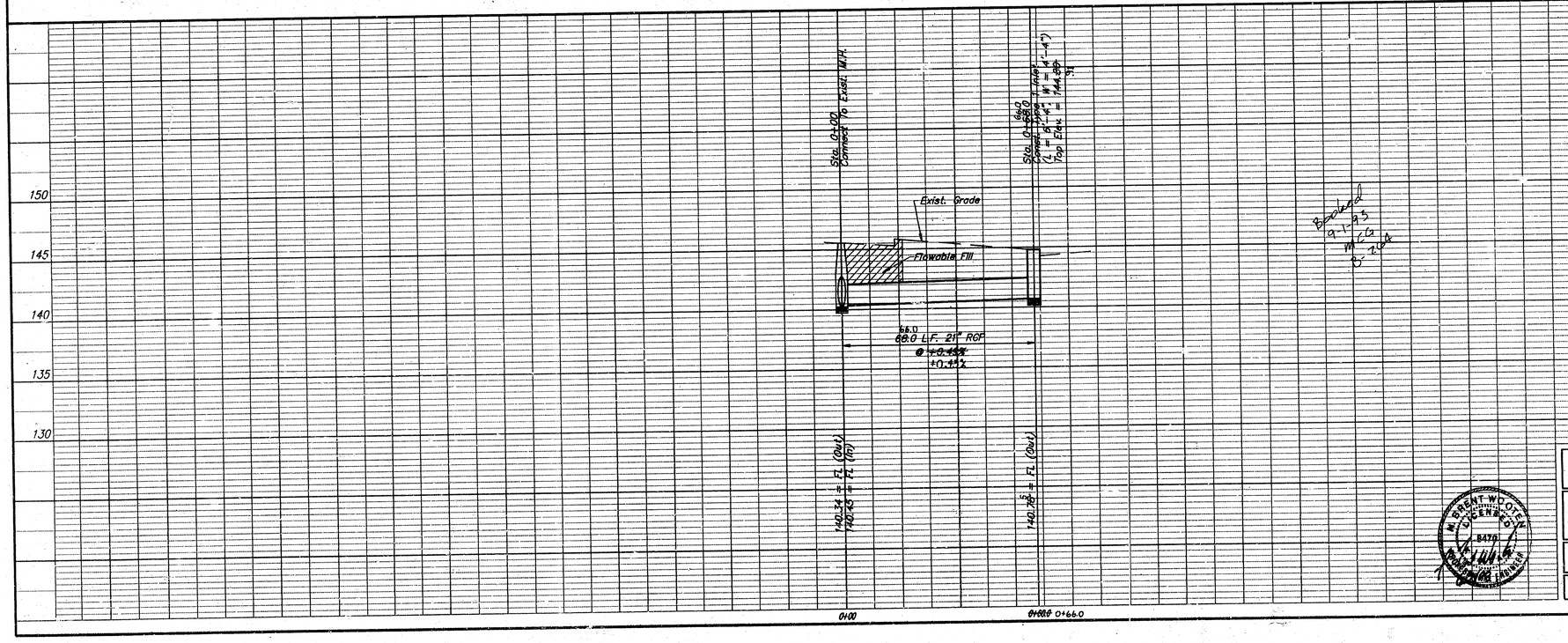

Booked 9-1-93 MCG B-264

As Built 6-23-93 A.Z.

FOUR H ADDITION
STORM SEWER IMPROVEMENTS

BAUGHMAN COMPANY P. A.
ENGINEERING & SURVEYING
316/262-7271 • 315 ELLIS • WICHITA, KANSAS 67211

PROJECT NUMBER	SHEET
390 PPS (607861)	1 OF 1

DESIGN	DRAWN	UTIL. CHECK'D	DATE	SCALE
P.J.M.	MSP		May, 1993	Noted

M. BRENT WOOTEN LICENSED 8470 PROFESSIONAL ENGINEER

93-04-E???