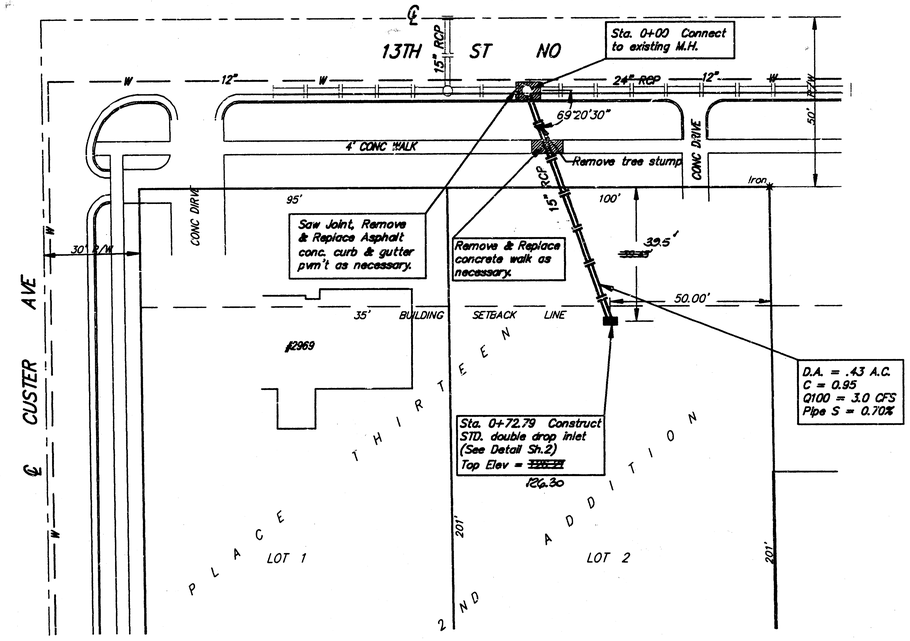

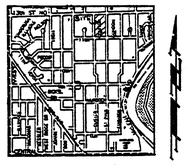

LOCATION MAP

APPROVED AS NOTED
BY CITY ENGINEER OF WICHITA

Sanitary Sewers _____
Storm Sewers VRH 9/8/92
Driveway Approaches _____
Water Mains _____
Paving _____

NOTE TO CONTRACTORS

Inspection and testing for this project is to be provided by a Licensed Consulting Engineering Firm under contract with the Owner/Developer. Said inspection to be in accordance with the City of Wichita standard construction engineering practices and certified by a Licensed Professional Engineer. No work shall be performed in dedicated easements or public right-of-way by the Contractor without such inspection nor shall any work be commenced without written authorization by the City Engineer.

SCALE: 1" = 20' HORIZ.
1" = 5' VERT.

Booked As Built
2-22-93, LKP
D-200

BENCH MARK:
CITY STANDARD DISC., 29.5' E AND 35.9' N OF CENTER OF SHERIDAN & 13TH STREET NO. ELEV = 125.72 CITY DATUM

SQUARE CUT ON TOP OF CURB AT WEST END OF CURB RETURN AT S.W. CORNER OF CUSTER & 13TH ST. NO. ELEV = 127.93 CITY DATUM

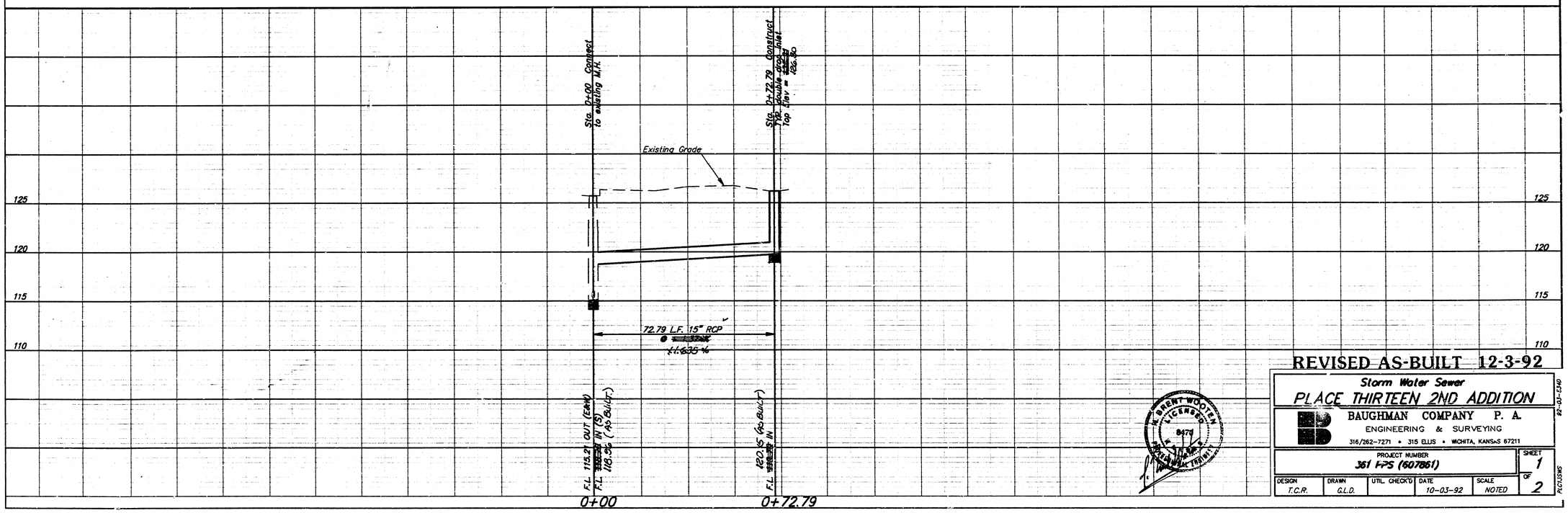

REVISED AS-BUILT 12-3-92

Storm Water Sewer
PLACE THIRTEEN 2ND ADDITION

BAUGHMAN COMPANY P. A.
ENGINEERING & SURVEYING
316/262-7271 • 315 ELLIS • WICHITA, KANSAS 67211

PROJECT NUMBER					SHEET
361 FPS (607861)					1 OF 2
DESIGN	DRAWN	UTIL. CHECK'D	DATE	SCALE	
T.C.R.	G.L.D.		10-03-92	NOTED	

92-03-5340
PLC13SWS

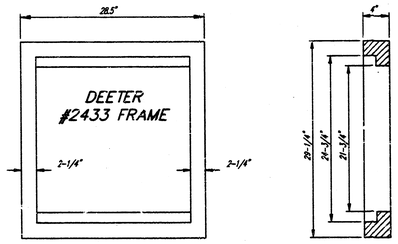

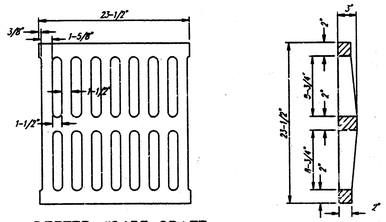

DEETER #2433 GRATE

NOTE: Grates shall be imprinted on the top surface with "CITY OF WICHITA" using letters at least 1" in height. Other marking methods may be approved by the engineer.

24" x 24" Frame and Grate Detail

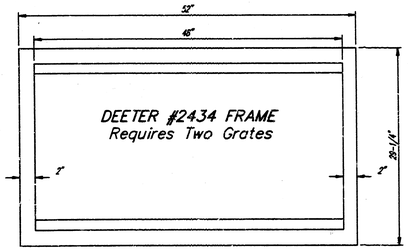

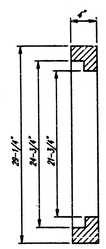

Double 24" x 24" Frame Detail

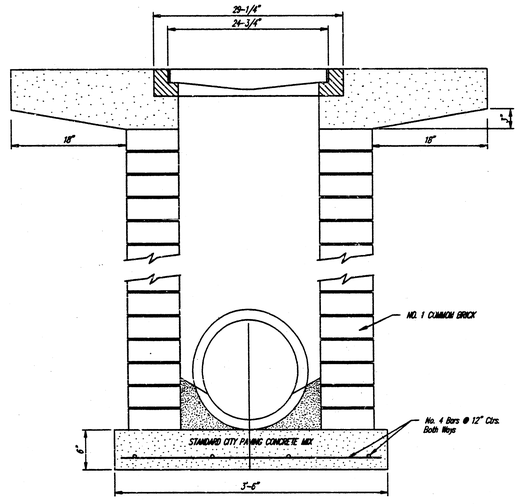

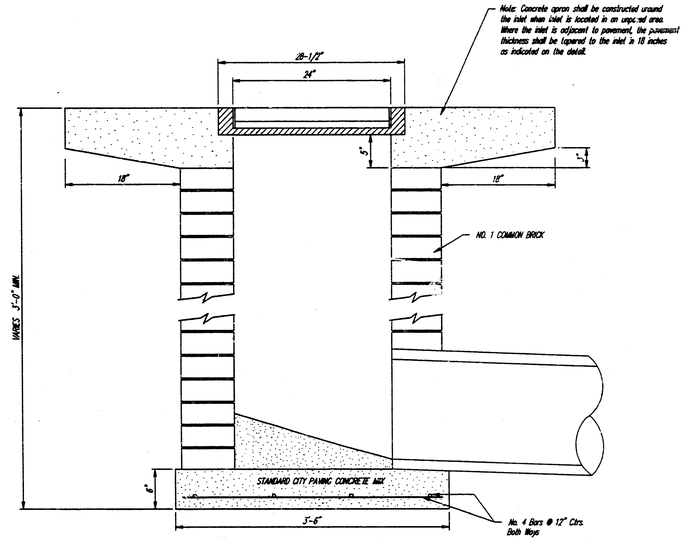

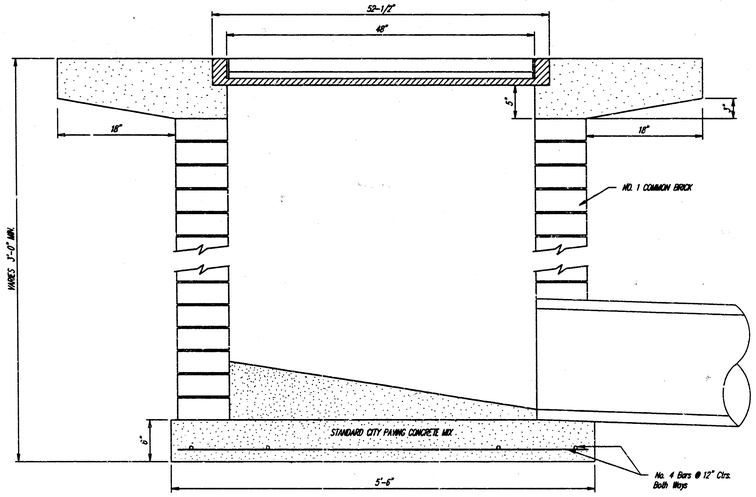

DROP INLET DETAILS

M.E. Lindebak, City Engineer
City of Wichita, Kansas

Project Number	2
361 PPS(607861)	2