B.M. 121.25 "R" in Ritchie N.L. 9TH, W.cb. VERDA AVE.
B.M. 123.82 N.E. Cor. Conc. Porch Hos. #3501 W. 9TH. STR.
[illegible] 1572 Standard N.E. Cor. 9TH. + SHERIDAN

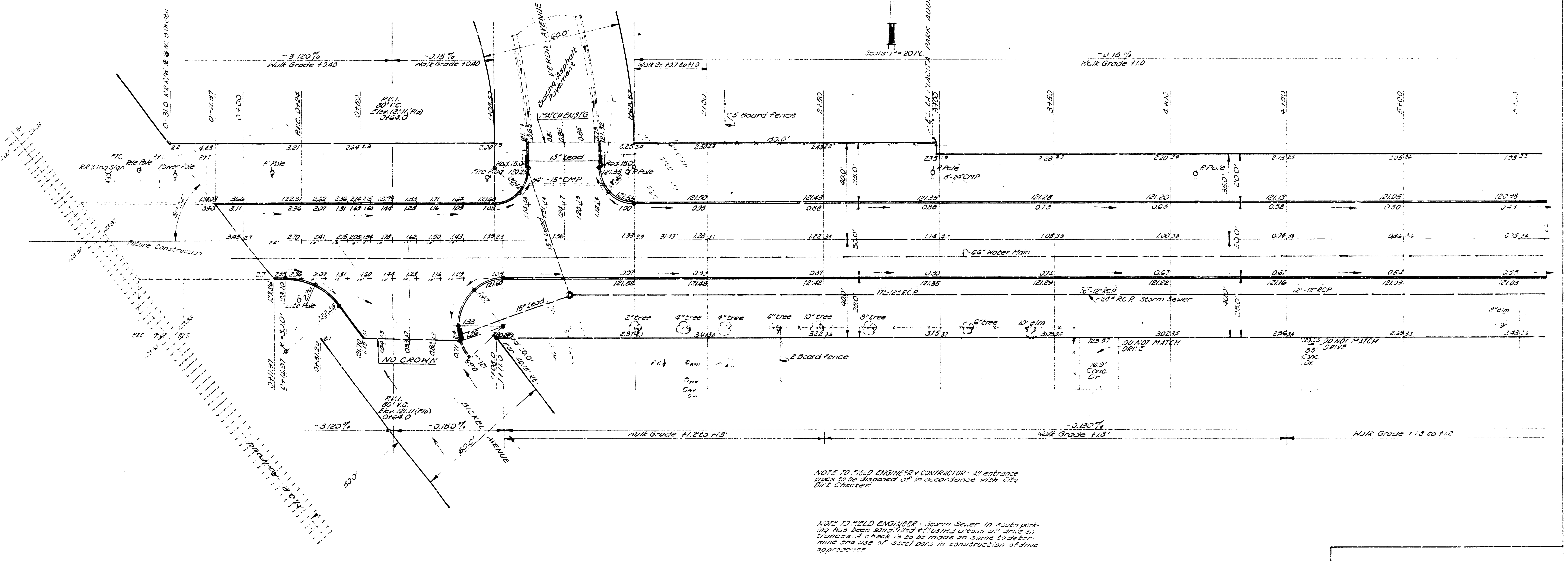

N
Scale 1" = 20 Ft.
-3.120%
Walk Grade +0.40
-0.15%
Walk Grade +0.40
-0.15%
Walk Grade +1.0
VERDA AVENUE
60.0'
Existing Asphalt Pavement
MATCH EXISTG
15" Lead
24" + 15" CMP
Rad. 15.0'
Fire Plug
P. Pole
Tele Pole
Power Pole
R.R. Sing Sign
5 Board Fence
6" CMP
Future Construction
6" Water Main
12" RCP
15" R.C.P. Storm Sewer
2" tree
4" tree
6" tree
10" tree
8" tree
10" elm
8" elm
2 Board Fence
DO NOT MATCH DRIVE
DO NOT MATCH DRIVE
Conc. Dr.
NO CROWN
P.V.I.
80' V.C.
Elev. 121.41 (Flo)
HICKORY AVENUE
60.0'
-3.120%
-0.150%
-0.130%
Walk Grade +1.2' to +1.8'
Walk Grade +1.8'
Walk Grade +1.3 to +1.0

NOTE TO FIELD ENGINEER & CONTRACTOR - All entrance pipes to be disposed of in accordance with City Dirt Checker.

NOTE TO FIELD ENGINEER - Storm Sewer in south parking has been sandfilled & flushed across all drive entrances. A check is to be made on same to determine the use of steel bars in construction of drive approaches.

COMPACTED FILL		EXCAVATION	
Prop.	City	Prop.	City
91.9	22.0	4786.6	513.6
9.2	2.2	478.7	52.0
101.1 C.Y.	24.2 C.Y.	5265.3 C.Y.	571.6 C.Y.

1/5

NINTH STREET

E.L. M.O.P. Railroad to [illegible]

300 [illegible]

City of [illegible], [illegible]

B E Smith [illegible]
Date [illegible] [illegible]

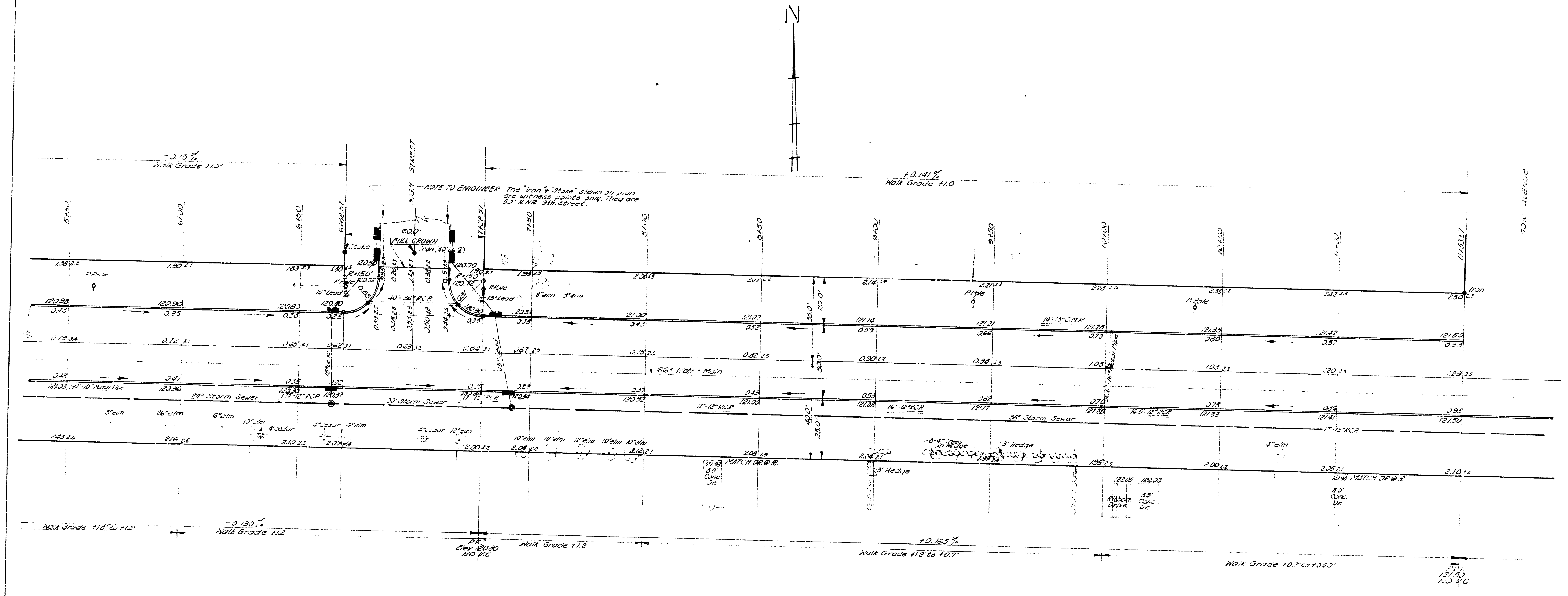
N
-0.15 %
Walk Grade +1.0'
+0.141 %
Walk Grade +1.0
NOTE TO ENGINEER The "Iron" + "Stake" shown on plan are witness points only. They are 5.0' N.N.R. 9th Street.
STREET
5+50
6+00
6+50
6+98.57
7+28.57
7+50
8+00
8+50
9+00
9+50
10+00
10+50
11+00
11+53.57
60.0'
FULL CROWN
Iron (40' Lt. ℄)
Stake
P. Pole
R=15.0'
15" Lead
40'-36" R.C.P.
120.50
120.52
120.70
120.72
120.80
120.90
120.98
120.83
121.00
121.07
121.14
121.21
121.28
121.35
121.42
121.50
14'-15" C.M.P.
Iron
66" Water Main
24" Storm Sewer
30" Storm Sewer
36" Storm Sewer
17'-12" R.C.P.
16'-12" R.C.P.
16.5'-12" R.C.P.
10" Metal Pipe
16" Metal Pipe
20.0'
30.0'
40.0'
25.0'
3" elm
26" elm
6" elm
10" elm
4" cedar
4" elm
12" elm
8" elm
5" elm
6-4" Trees in Hedge
3' Hedge
MATCH DR. @ R.
8.0' Conc. Dr.
Ribbon Drive
3.5' Conc. Dr.
Walk Grade +1.8' to +1.2'
-0.130 %
Walk Grade +1.2
P.V.I. Elev. 120.80 NO V.C.
Walk Grade +1.2
+0.165 %
Walk Grade +1.2' to +0.7'
Walk Grade +0.7' to +0.60'
P.T. 121.50 NO V.C.
30th AVENUE

NINTH STREET - E.L. M.O.P. RR to W.L. SHERIDAN AVE.
C.18-1-9

2
5

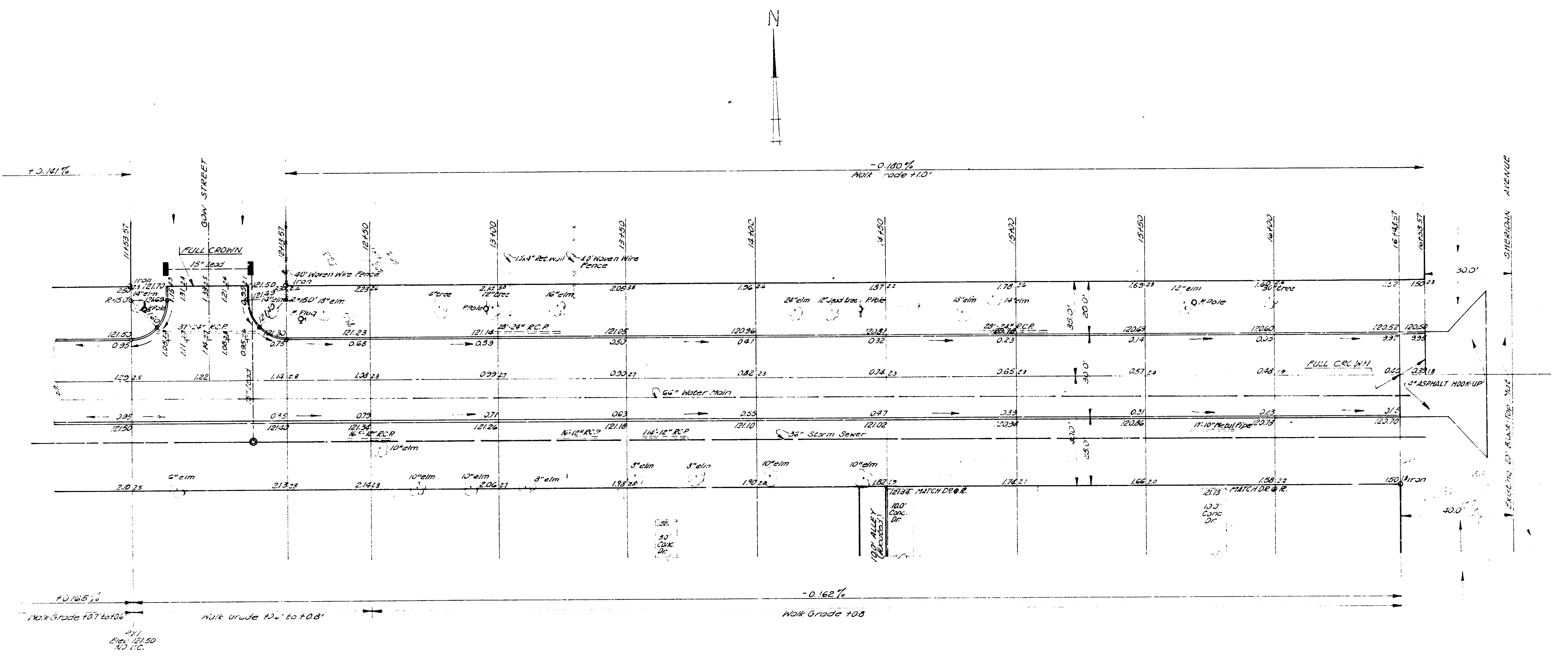
N
+0.141%
-0.180%
Walk Grade +1.0'
GOW STREET
SHERIDAN AVENUE
11+53.57
12+13.57
12+50
13+00
13+50
14+00
14+50
15+00
15+50
16+00
16+43.57
16+58.57
FULL CROWN
15" Lead
iron
R=15.0
14"elm
P.Pole
14"elm
2=15.0' 18"elm
F.Plug
40' Woven Wire Fence
10x4" Ret. wall
4.0' Woven Wire Fence
4"tree
12"tree
P.Pole
16"elm
37'-24" R.C.P.
28'-24" R.C.P.
24"elm
12"Shad tree
P.Pole
13"elm
14"elm
12"elm
P.Pole
30"tree
66" Water Main
36" Storm Sewer
16.5'-12" R.C.P.
16'-12" R.C.P.
114'-12" R.C.P.
17'-10" Metal Pipe
10"elm
6"elm
10"elm
10"elm
8"elm
8"elm
8"elm
10"elm
10"elm
35.0'
20.0'
30.0'
40.0'
25.0'
30.0'
FULL CROWN
4" ASPHALT HOOK-UP
Existing 20' Black-Top Mat
121.84 MATCH DR. @ R.
121.73 MATCH DR. @ R.
10.0' Conc. Dr.
3.0' Conc. Dr.
10.0' ALLEY (Vacated)
iron
+0.165%
-0.162%
Walk Grade +0.7 to +0.6'
Walk Grade +0.6' to +0.8'
Walk Grade +0.8
P.V.I. Elev. 121.50 NO V.C.

NINTH STREET - E.L. M.O.P. R.R. TO W.L. SHERIDAN AVENUE
C13-129

3
5