
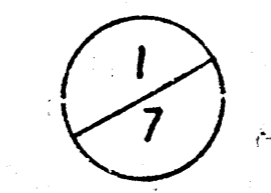


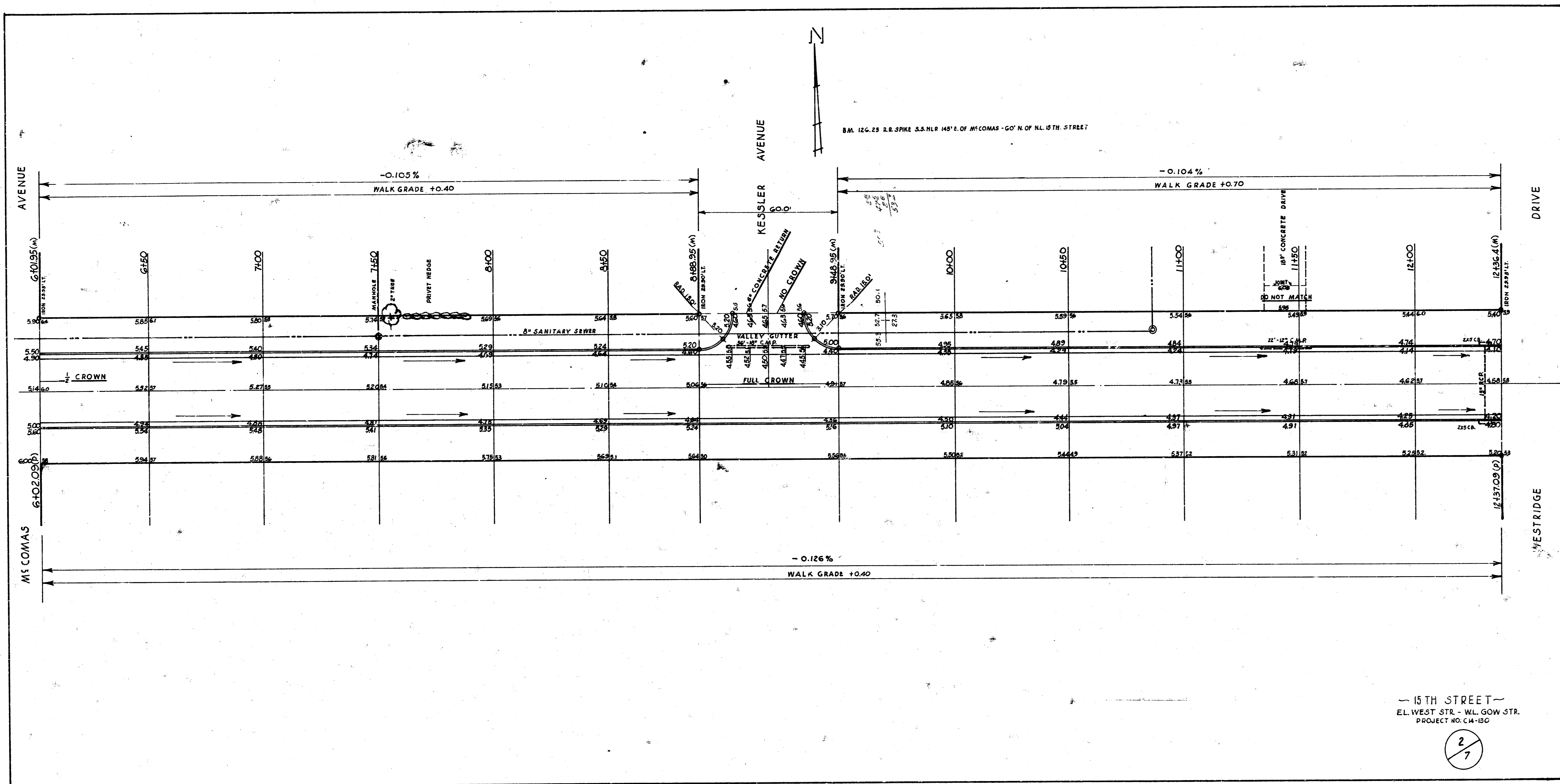
EMULSION ASPHALT
3.5% SEAL
2-16-60



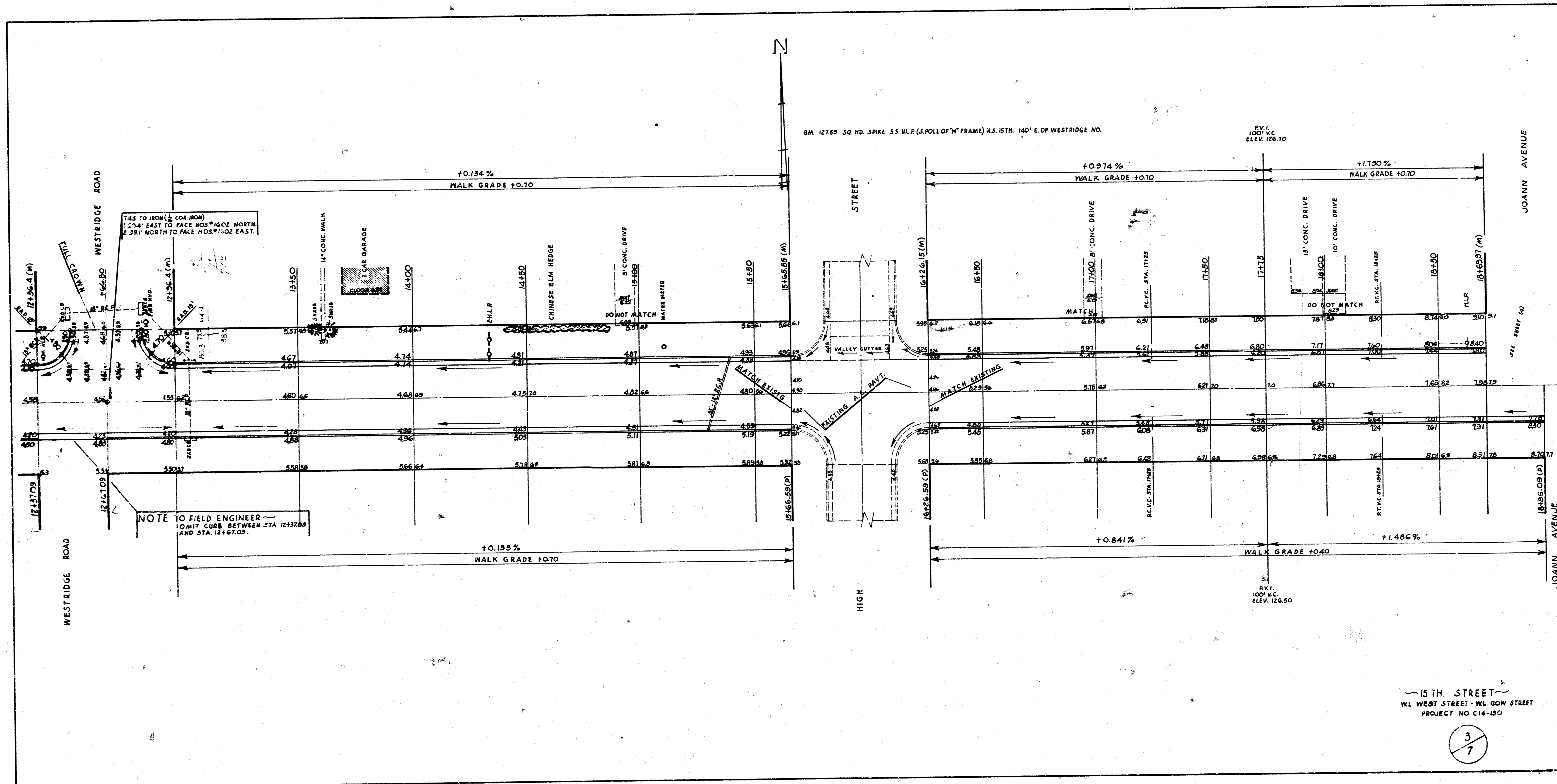
EXCAVATION TOTALS

PROPERTY	CITY		
EXCAVATION	FILL	EXCAVATION	FILL
3331.6	181	714.4	3.3
+10% 333.2	+10% 18.1	+10% 71.4	+10% 0.3
3664.8 CU YDS.	199 CU YDS.	785.8 CU YDS.	3.6 CU YDS.





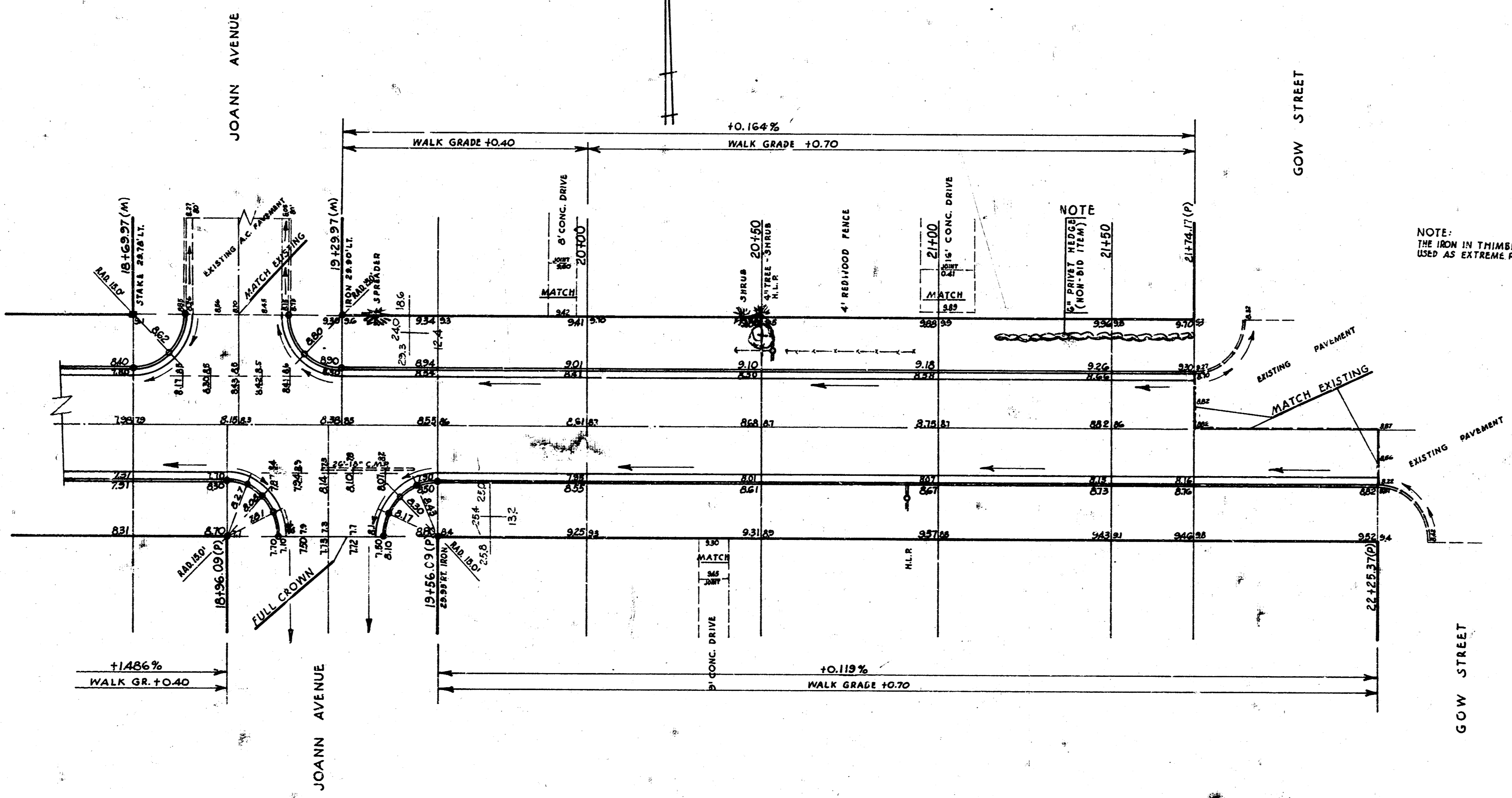
15TH STREET
 EL. WEST STR. - WL. GOW STR.
 PROJECT NO. CA-10



15TH STREET
 WL WEST STREET - WL GOV STREET
 PROJECT NO C14-150

3/7

12276
 BM-725.86 (1) TOP W.C.B. JOANN 28' N. OF N.L. 15TH STREET
 BM-728.26 (1) TOP E.C.B. GOW 6' 3" N. OF N.END RADIUS N.E. COR. GOW & 15TH.
 12726



15TH STREET
 EL. WEST STREET - W. GOW STR.
 PROJECT NO. C4-10

