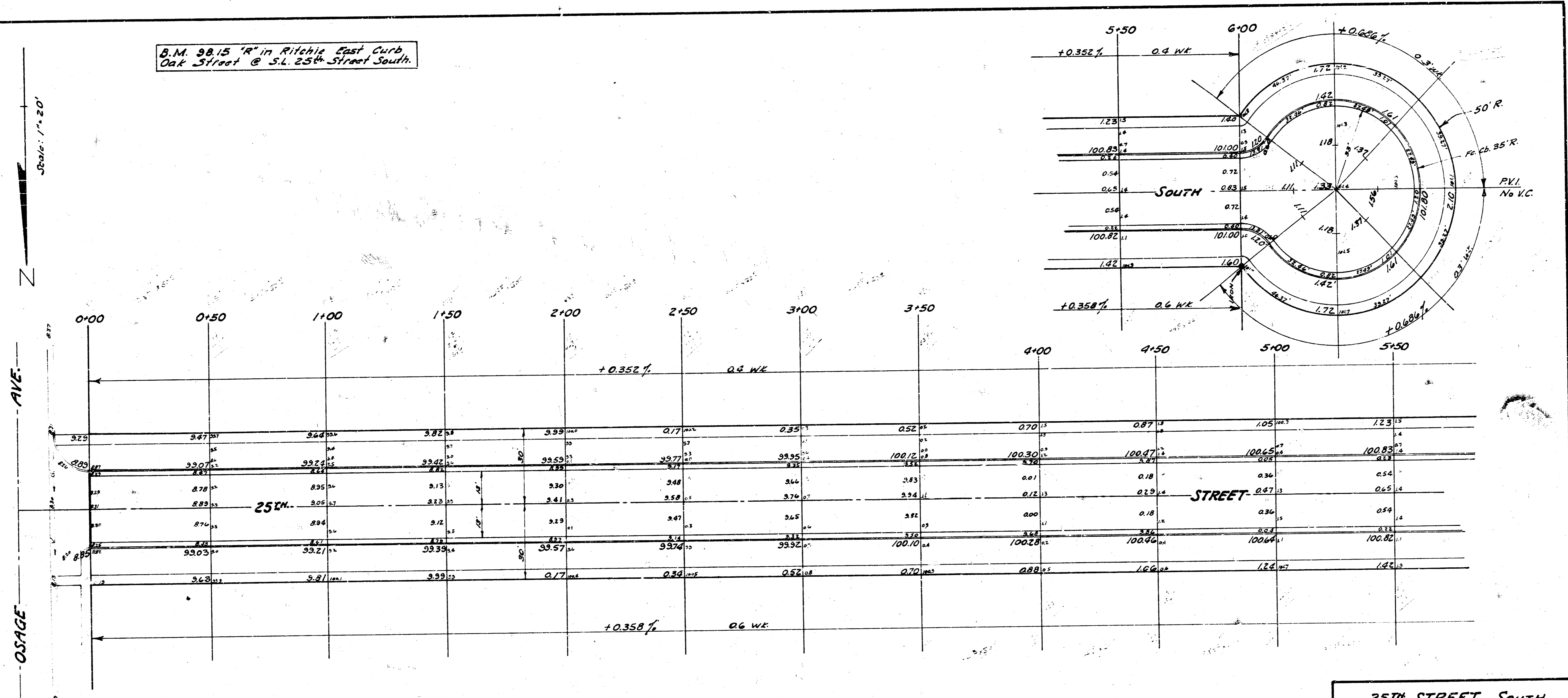




Surveyed by  
 B. E. Smith  
 City Engineer  
 Wichita, Kansas

Scale: 1" = 20'

B.M. 98.15 "R" in Ritchie East Curb  
 Oak Street @ S.L. 25th Street South.



PROPERTY	
EXCAVATION	COMP. FILL
1228 Cu.Yds.	10 Cu.Yds.
+10% 123 " "	1 " "
<b>Totals 1351 Cu.Yds.</b>	<b>11 Cu.Yds.</b>



**25th STREET South**  
 From W.L. Osage Ave. to  
 and include Cul-de-sac  
 26-2-30 Asph. Conc.  
**B.E. SMITH CITY ENGINEER**  
**CITY OF WICHITA KANSAS**  
 Date: APRIL 1968  
 Project No. C18-1