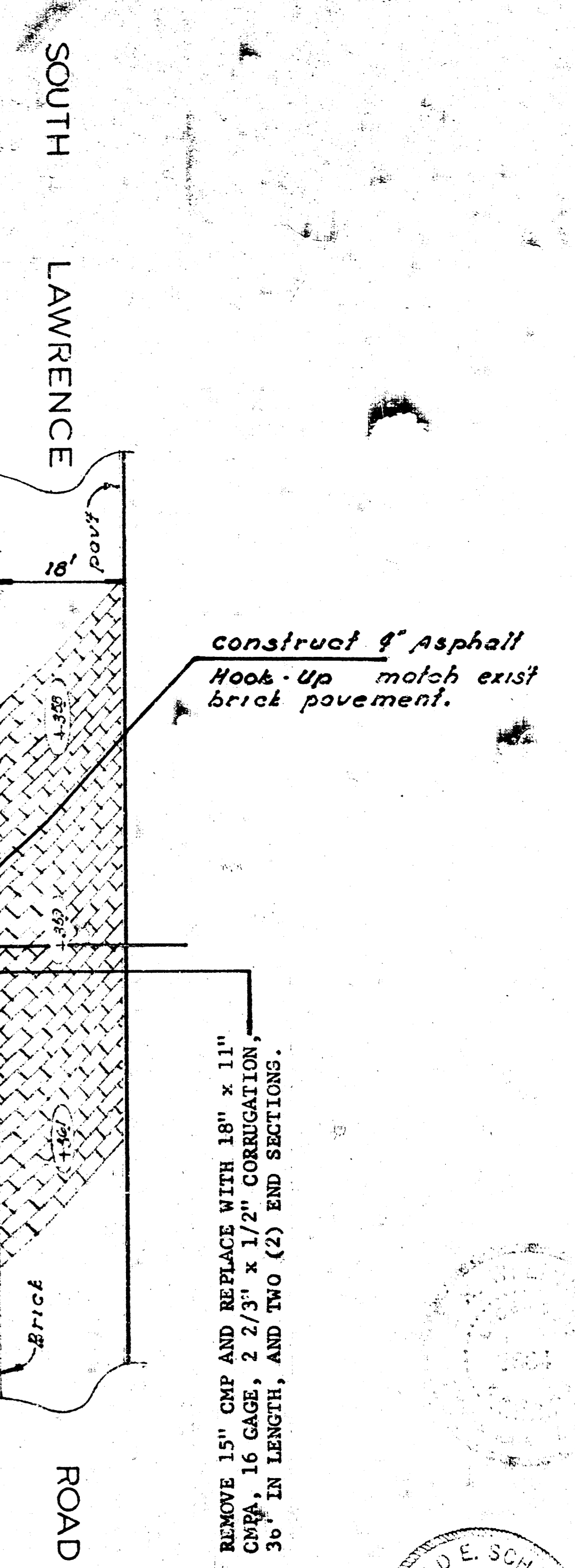
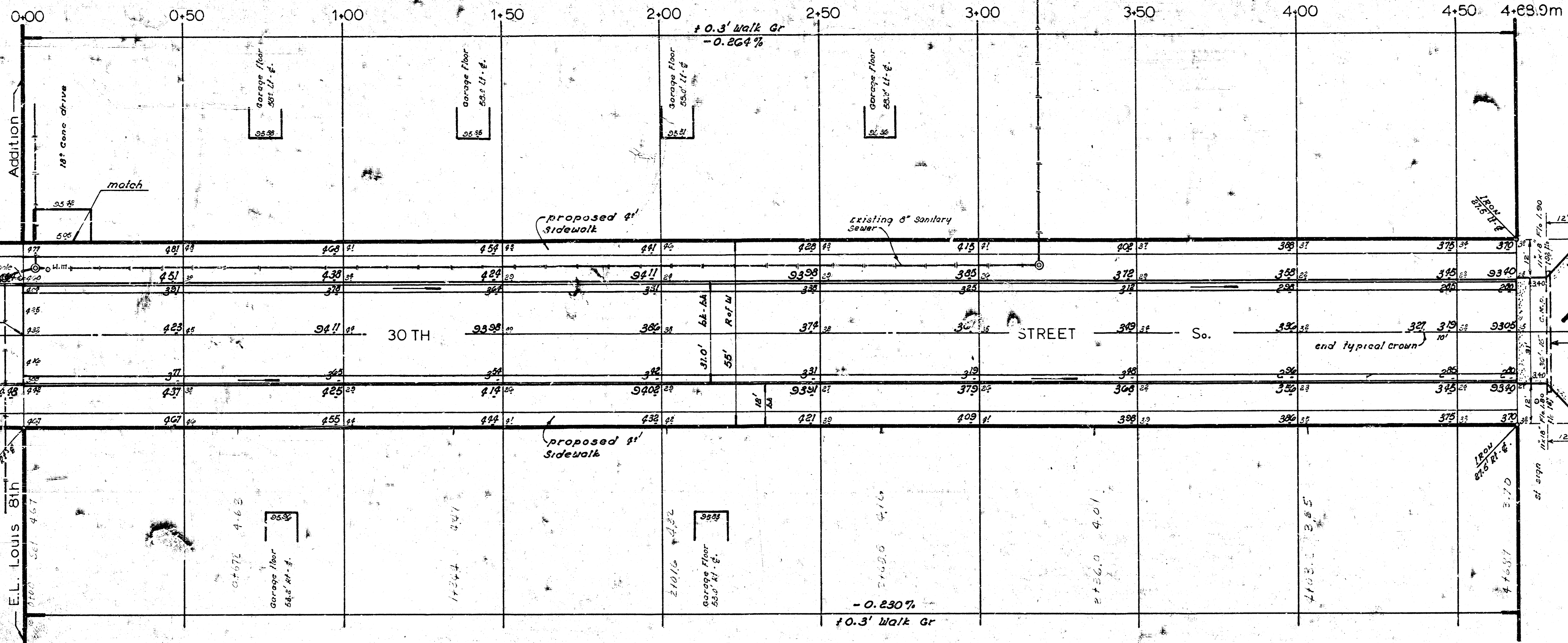



B.M. 9541 - CITY DISC - GOLD 1314' ST So. 34' E. 144' So. & both.  
 B.M. 9670 S.W. corner first concrete step No. 210 W. 307' ST So.



NOTE: REMOVE 15" CMP AND REPLACE WITH 18" x 11" CORRUGATION, 15 GAGE, 2 2/3" x 1 1/2" CORRUGATION, 30" IN LENGTH, AND TWO (2) END SECTIONS.



NOTE: CONTRACTOR TO CLEAN DITCH ON WEST SIDE OF SOUTH LAWRENCE ROAD BETWEEN 30TH STREET SOUTH AND 31ST STREET SOUTH. THIS WORK SHALL NOT BE PAID FOR DIRECTLY AND SHALL BE CONSIDERED INCIDENTAL TO THE PROJECT.

EARTHWORK PROPERTY		CITY	
Excavation	Comp Fill	Excavation	
229.1 Cu Yds	20.1 Cu Yds	10.7 Cu Yds	
110% 252.0	110% 22.1	110% 11.8	
252.0 Cu Yds	22.1 Cu Yds	11.8 Cu Yds	

**SUBGRADE**

Type of subgrade treatment shall be determined by the field engineer. Subgrade treatment may consist of lime treatment, cement treatment, subgrade modification, or any combination of these.

**SIDEWALK**

Grade parking and clear R.O.W for proposed sidewalk. compact fill in walk area. Walk by "OTHERS"

**30TH STREET SOUTH**  
 E.L. Louis 8th Addition to W.L. SOUTH LAWRENCE ROAD.  
 26'-2'-30' Asphaltic Concrete Pav't  
**CITY OF WICHITA, KANSAS**  
 R.W. LINN CITY ENGINEER  
 DATE July 1973 Proj No. DAKS 560066

1/2

14-Eng  
 1-Water