CIVIC CENTER SOUTH 3RD ADDITION
(Drainage)

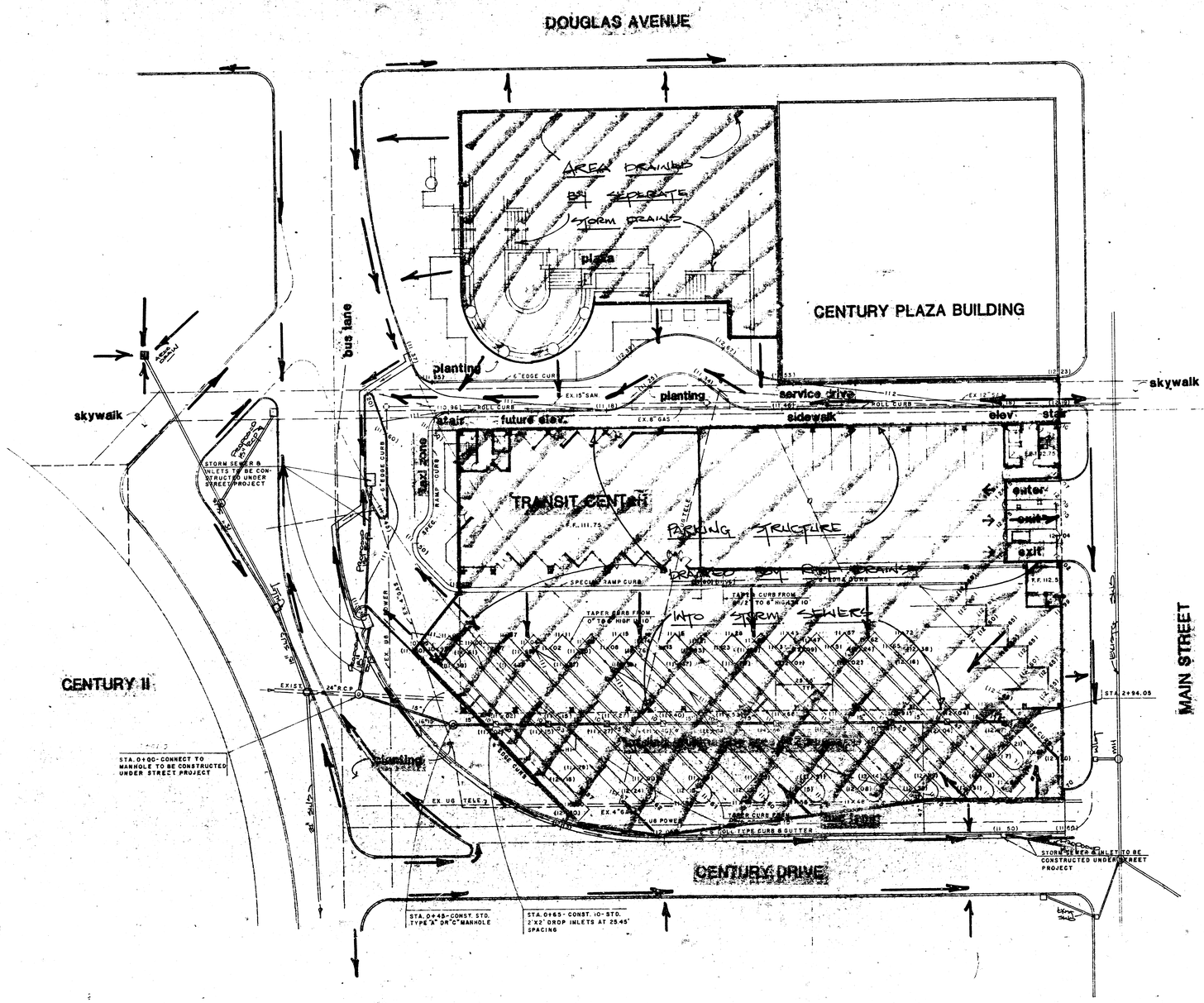

SITE PLAN
1" = 20'-0"

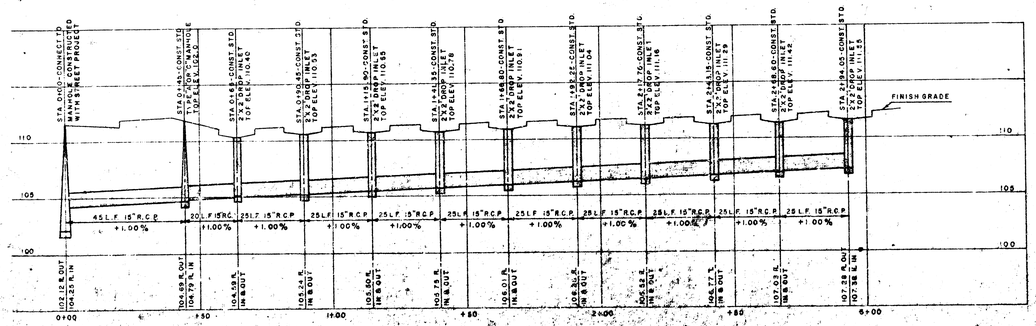

STORM SEWER PROFILE

B.M. "D" CUT TOP SO. CURB T.L. ALNE PANTLA 345' W. & MAIN ELEV. 112.95

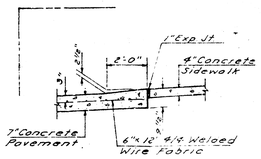

SPECIAL RAMP CURB

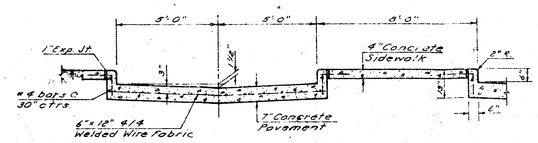

TYPICAL SECTION-BUS PARKING BAY

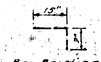

Bar Bending Diagram

BAUGHMAN COMPANY, P.A.
SURVEYING & ENGINEERING
314 N. 250 LAURA • WICHITA, KANSAS 67211

prints issued
1-25-84 [illegible]

revisions
2-6-84 [illegible]

date drawn
1-25-84

JEFF KREHBIEL ASSOCIATES, ala
architecture · planning
1300 east lewis Wichita, kansas 67211
(316) 267-6553

TRANSIT CENTER
WICHITA KANSAS
DRAINAGE CONCEPT
6/7/84

sheet title

sheet 1 of sheets