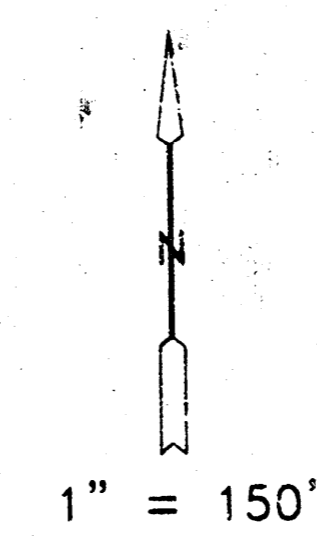


Post-Developed

# PRELIMINARY PLAT OF SKYWAY INDUSTRIAL PARK AN ADDITION TO SEDGWICK COUNTY, KANSAS

## POST-DEVELOPED CONDITIONS

- = Drainage Basin Perimeter
- = Principal Flow Path
- = Flow Path Node



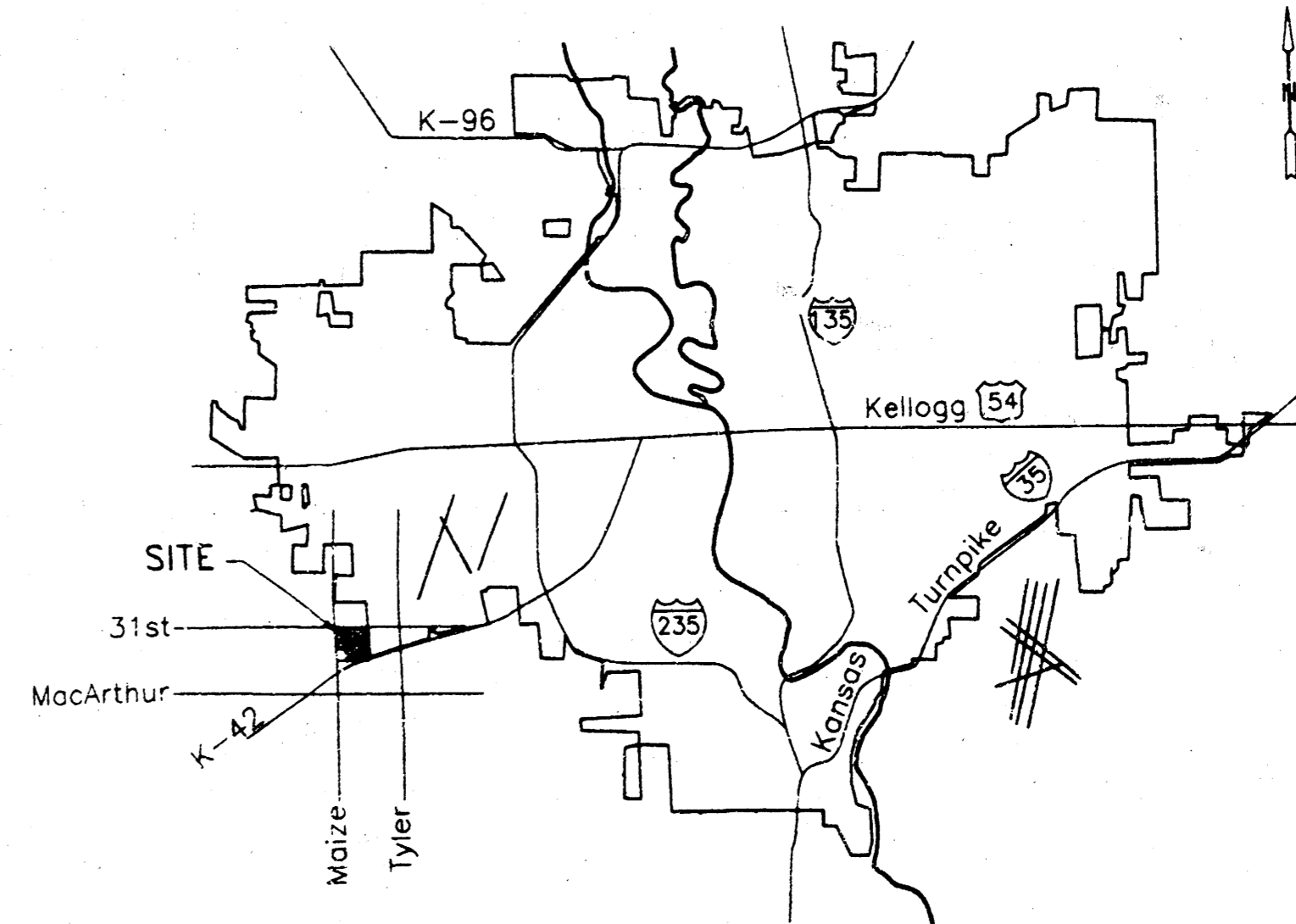
- LEGEND**
- OE = OVERHEAD ELECTRIC
  - UT = UNDERGROUND TELEPHONE
  - UP = UTILITY POLE
  - WV = WATER VALVE
  - UE = UTILITY EASEMENT
  - CAC = COMPLETE ACCESS CONTROL

### LEGAL DESCRIPTION

THE NORTHWEST QUARTER OF SECTION 8, TOWNSHIP 28 SOUTH, RANGE 1 WEST OF THE 6TH P.M., SEDGWICK COUNTY, KANSAS, EXCEPT THEREFROM A TRACT DESCRIBED AS BEGINNING AT THE INTERSECTION OF THE EAST LINE OF THE NORTHWEST QUARTER OF SAID SECTION 8 AND THE NORTH RIGHT-OF-WAY LINE OF K-42 HIGHWAY; THENCE NORTH ALONG THE EAST LINE OF SAID NORTHWEST QUARTER, A DISTANCE OF 270 FEET; THENCE WEST AT RIGHT ANGLES A DISTANCE OF 150 FEET; THENCE SOUTHWESTERLY PARALLEL TO THE NORTH RIGHT-OF-WAY LINE OF K-42 HIGHWAY, A DISTANCE OF 310 FEET; THENCE SOUTH PARALLEL WITH THE EAST LINE OF SAID NORTHWEST QUARTER, A DISTANCE OF 310 FEET TO THE NORTH LINE OF K-42 HIGHWAY RIGHT-OF-WAY; THENCE NORTHEASTERLY ALONG THE NORTH LINE OF SAID K-42 HIGHWAY RIGHT-OF-WAY, TO THE PLACE OF BEGINNING, AND ALSO EXCEPT LOTS 1 AND 2, BLOCK 1, DUGAN INDUSTRIAL THIRD ADDITION, SEDGWICK COUNTY, KANSAS, AND ALSO EXCEPT THEREFROM K-42 HIGHWAY RIGHT-OF-WAY.

### NOTE

RESERVE "A" IS FOR DETENTION, DRAINAGE, LANDSCAPING, IRRIGATION AND UTILITIES CONFINED TO EASEMENTS.  
RESERVES "B", "C" AND "D" ARE FOR LANDSCAPING, IRRIGATION AND UTILITIES CONFINED TO EASEMENTS.



### OWNER


John E. Dugan Family Partnership, L.P.

### BENCHMARK

1. RR Spike in Hedge Tree, 450' S. of NE Cor., NW 1/4, Sec. 8, Elev = 1325.05 M.S.L.
2. Brass Disc in conc. base, 50' E. and 30' S. of NE Cor., NW 1/4, Sec. 8, Elev = 1317.59 M.S.L.

NOTE: Add 1300.00 to Contour Elevations to convert to M.S.L.

Date of Topography: June 1996



**MOEHRING & ASSOCIATES**  
CONSULTING ENGINEERS - SURVEYORS  
433 S. HYDRAULIC WICHITA, KS.  
(316) 263-8291

John Dugan Firm-Plat  
(00000000)  
Plotted: 10/27/96

