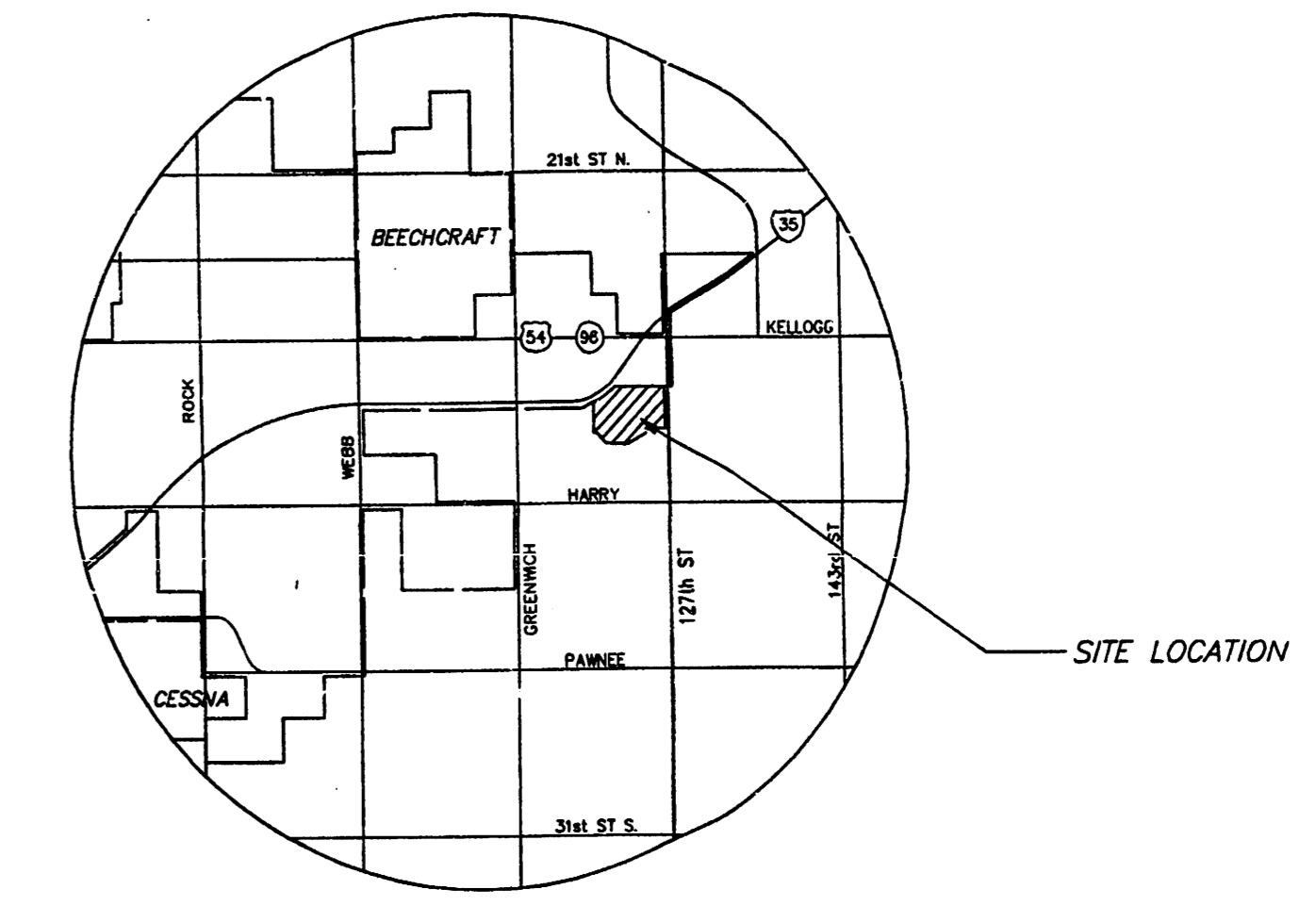




BENCHMARK

- BM#1 - "X" cut on East end of North headwall of RCB, 31' East and 11' North of the Center of Section 27, Township 27 South, Range 2 East. Elev.=1346.58 NGVD 158.18 City Datum
- BM#2 - T-post on Southwest corner of Zelta and Lincoln, 5' Southwest of the Northeast corner of Reserve A. Elev.=1340.415 NGVD 153.015 City Datum
- BM#3 - T-post on Southwest corner of Glenmoor and Lincoln, 5' Southwest of the Northeast corner of Reserve B. Elev.=1338.37 NGVD 150.97 City Datum
- BM#4 - T-post 5' North of the Southwest corner of Lot 13, Block 4. Elev.=1329.635 NGVD 142.235 City Datum
- BM#5 - T-post 5' North of the Southeast corner of Lot 11, Block 3. Elev.=1340.255 NGVD 152.855 City Datum
- BM#6 - T-post 5' West of the "East" corner of Lot 4, Block 2. Elev.=1339.135 NGVD 151.735 City Datum
- BM#7 - T-post 5' East of the Northwest corner of Lot 18, Block 2. Elev.=1342.695 NGVD 155.295 City Datum
- BM#8 - T-post 5' Northeast of the Southwest corner of Lot 12, Block 2. Elev.=1338.12 NGVD 150.72 City Datum
- BM#9 - Railroad spike in West side of 24" tree on Northeast corner 127th Street East and Zimmerly, 30' East of the centerline of 127th Street East and on the North line of Zimmerly extended. Elev.=1329.72 NGVD 142.32 City Datum

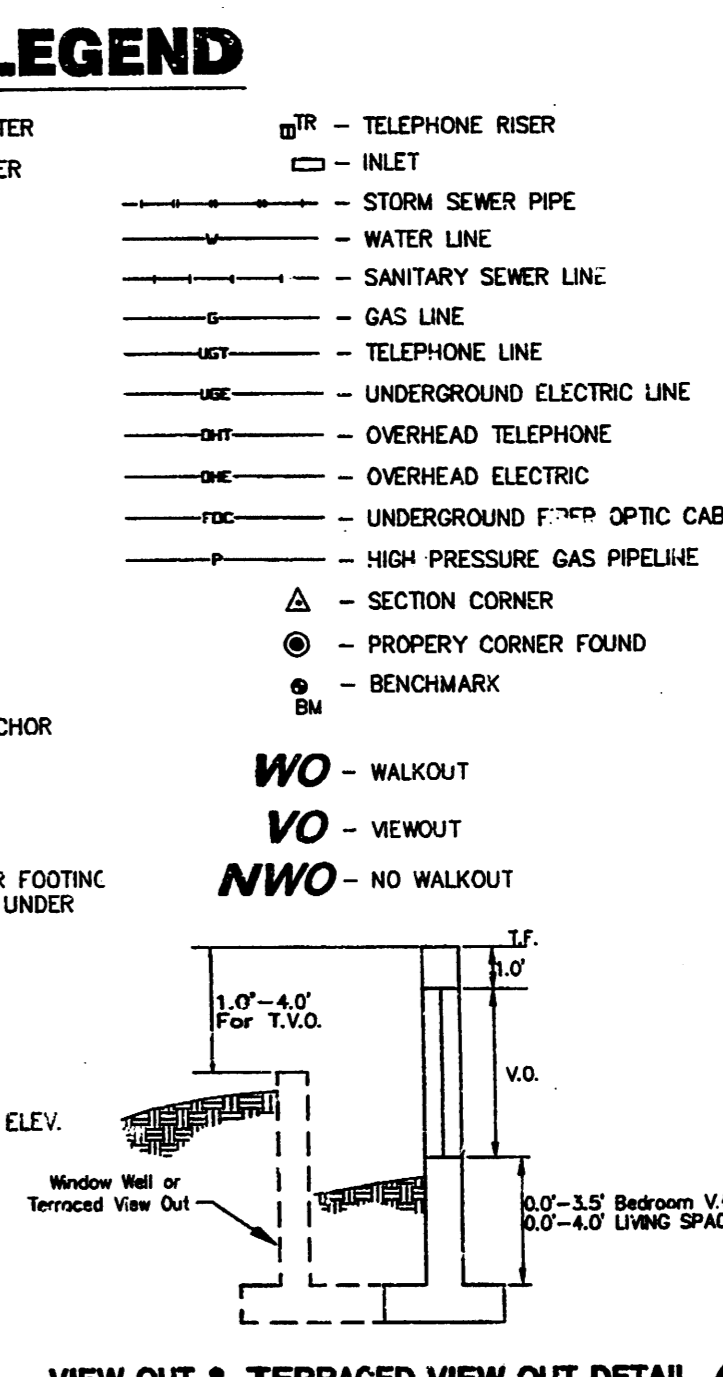
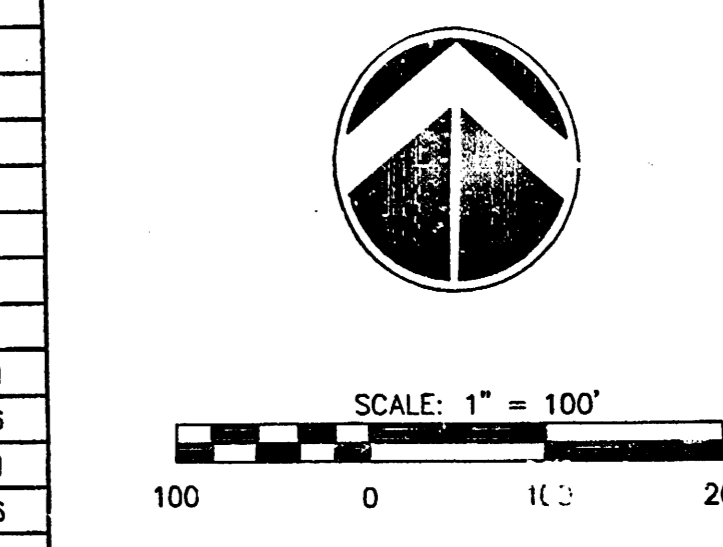


VICINITY MAP

WOODLAND LAKES ESTATES THIRD ADDITION			
LOT	BLOCK	ELEVATION (CITY DATUM)	ELEVATION (UGSS)
1	1	1342.5	155.1
2	1	1343.0	155.6
3	1	1343.0	155.6
4	1	1343.0	155.6
1	3	1333.5	146.1
2	3	1333.0	145.6
3	3	1332.3	144.9
4	3	1331.5	144.1
5	3	1331.0	143.6
6	3	1330.5	143.1
7	3	1330.5	143.1
8	3	1330.5	143.1
16	3	1330.8	143.4
17	3	1331.5	144.1
26	3	1333.5	146.1
27	3	1334.0	146.6
28	3	1335.0	147.6
31	3	1337.0	149.6
6	4	1332.5	145.1
7	4	1331.0	143.6
8	4	1330.8	143.4
11	4	1330.5	143.1
12	4	1330.5	143.1
13	4	1330.5	143.1
14	4	1330.5	143.1
15	4	1330.5	143.1
16	4	1330.5	143.1
17	4	1331.0	143.6
23	4	1326.5	139.1
24	4	1328.0	140.6
25	4	1329.5	142.1
26	4	1329.5	142.1
27	4	1329.5	142.1
28	4	1328.0	140.6

WOODLAND LAKES ESTATES FOURTH ADDITION			
LOT	BLOCK	ELEVATION (CITY DATUM)	ELEVATION (UGSS)
25	1	1330.5	143.1
26	1	1335.0	147.6
27	1	1335.0	147.6
28	1	1335.0	147.6
29	1	1335.0	147.6
30	1	1335.0	147.6
31	1	1335.0	147.6
32	1	1335.0	147.6
33	1	1335.0	147.6
34	1	1335.0	147.6
35	1	1335.0	147.6
36	1	1335.0	147.6
37	1	1330.5	143.1

- LEGEND**
- CONIFEROUS TREE & DIAMETER
 - DECIDUOUS TREE & DIAMETER
 - SH - SIGN
 - BUSH
 - EDGE OF TREES
 - FENCE
 - SANITARY SEWER MANHOLE
 - GAS METER
 - POLE
 - GATE
 - WALL
 - LIGHT POLE
 - FIRE HYDRANT
 - WATER VALVE
 - WATER METER
 - POWER POLE AND GUY ANCHOR
 - TERRACED VIEWOUT
 - TWO - TERRACED WALKOUT
 - LOT MAY REQUIRE THICKER FOOTING AND/OR ENGINEERED FILL UNDER BASEMENT FLOOR
 - PROP. HOUSE ELEV.
 - EXIST. PLOT PLAN HOUSE ELEV.
 - WOODLAND LAKES 3RD
 - WOODLAND LAKES 4TH
 - TELEPHONE RISER
 - INLET
 - STORM SEWER PIPE
 - WATER LINE
 - SANITARY SEWER LINE
 - GAS LINE
 - TELEPHONE LINE
 - UNDERGROUND ELECTRIC LINE
 - OVERHEAD TELEPHONE
 - OVERHEAD ELECTRIC
 - UNDERGROUND FIBER OPTIC CABLE
 - HIGH PRESSURE GAS PIPELINE
 - SECTION CORNER
 - PROPERTY CORNER FOUND
 - BENCHMARK
 - WO - WALKOUT
 - VO - VIEWOUT
 - NWO - NO WALKOUT



LOT GRADING WOODLAND LAKES ESTATES THIRD & FOURTH ADDITIONS

DATE: JULY 2004 - NOVEMBER 2004 - JAN. 2006 (PHASE 2)

WOODLAND LAKES ESTATES 3RD & 4TH ADD.

MKEC ENGINEERING CONSULTANTS
411 N. WALKER ST. 2ND FL.
WICHITA, KS. 67204