
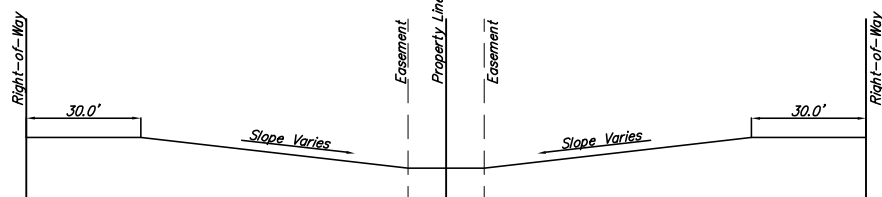



SCALE 1" = 50'  
IRON = •

 Existing trees to be removed as necessary for construction.



Typical Lot Grading Section

TREES IN CONFLICT WITH GRADING ARE TO BE REMOVED SUBSIDIARY TO THE BID ITEM FOR SITE CLEARING AND RESTORATION



Right-of-Way Grading Section  
 \*\*ALL FILL PLACED IN RIGHT-OF-WAY SHALL BE COMPACTED TO A MINIMUM 95 PERCENT OF STANDARD PROCTOR DENSITY (ASTM D-698) FROM MINUS 3 TO PLUS 3 PERCENT OF OPTIMUM MOISTURE CONTENT.

Sycamore Pond Addition Site Grading Contours WICHITA, KANSAS			
 <b>Ruggles &amp; Bohm, P.A.</b> Engineering, Surveying, Land Planning		DESIGN E.J.G. DRAWN RLS REVIEW UTILITY DATE June 26, 2006	
924 North Main Wichita, Kansas 67203 www.rbkansas.com		(316) 264-8008 (316) 264-4621 fax E-mail: info@rbkansas.com	
DRAWING FILE paving {Sycamore Pond}		PROJECT NUMBER 468-84193	
			SHEET 3 of 21