BENCHMARKS:

BM #1: "+" in the top of curb inlet, located on the west side of Davin Cir. at the NE corner of Lot 18, Block H, Fairmont Addition.
Elev. = 198.18 (MSL)

BM #2: "□" on NE corner of inlet structure, located at the SW corner of the intersection of Mainsgate and 127th Street East.
Elev. = 182.33 (MSL)

BM #3: RR spike on the west face of PP on the east side of 127th Street East, adjacent to the south line of The Fairmont Addition.
Elev. = 187.25 (City Datum)

BM #4: RR spike on the east face of PP on the west side of 127th Street East, 37' N and 13' E of the NE corner of Lot 1, Block H, The Fairmont Addition.
Elev. = 189.19 (City Datum)

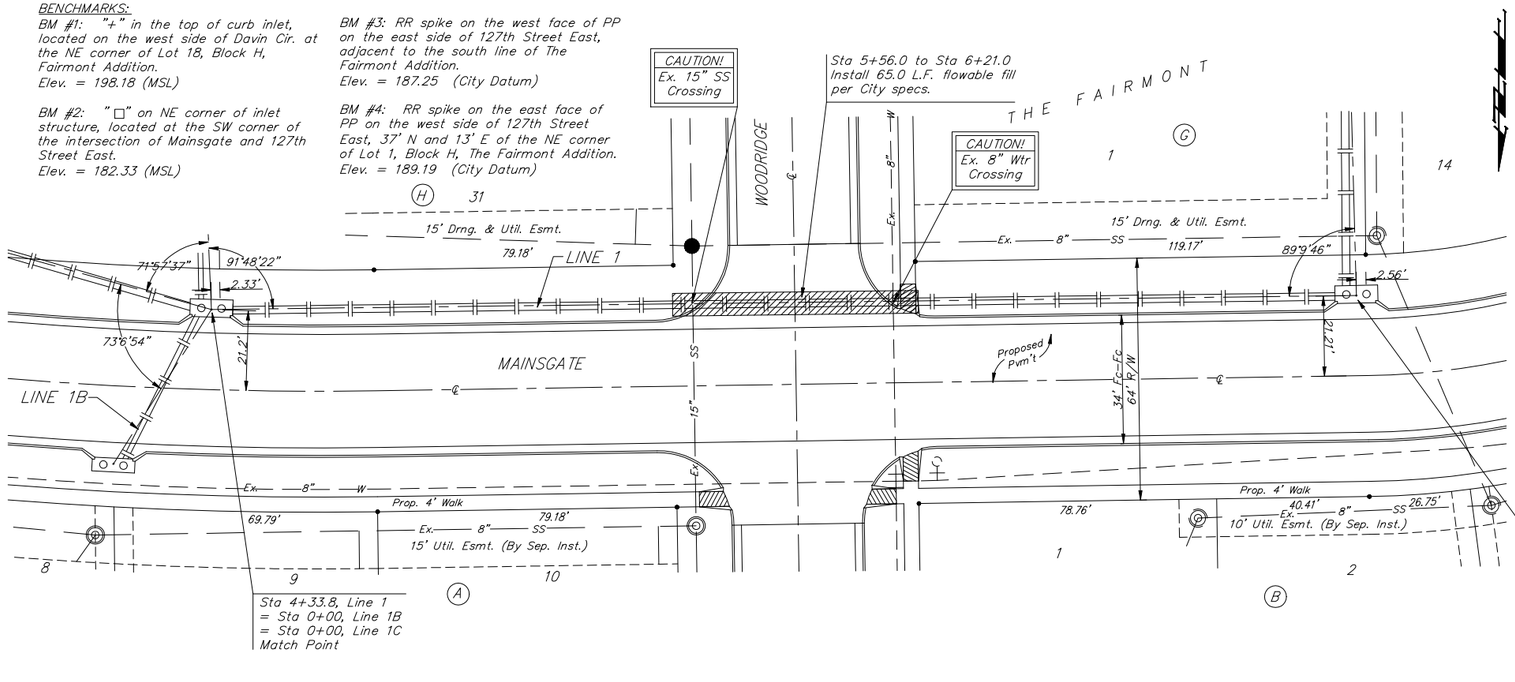

Scale: 1" = 20' Horizontal
1" = 5' Vertical
• = Iron

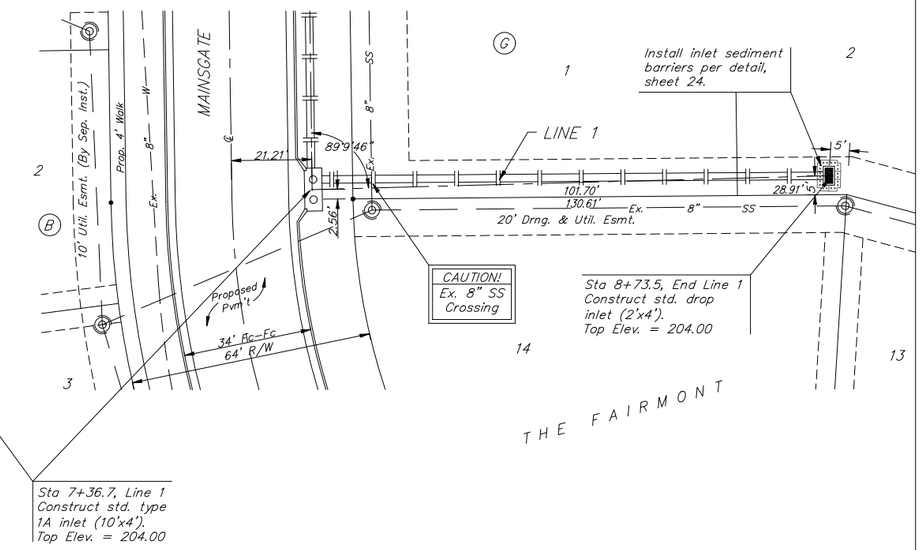

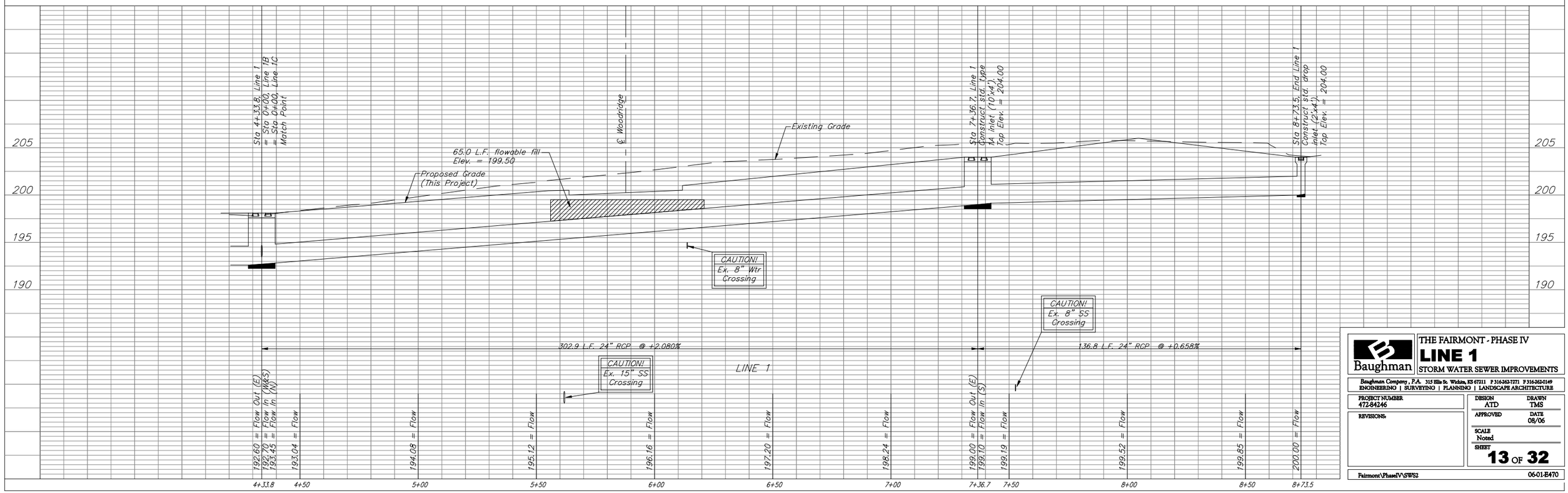

Baughman

THE FAIRMONT - PHASE IV

LINE 1

STORM WATER SEWER IMPROVEMENTS

Baughman Company, P.A. 315 Ellis St. Wichita, KS 67211 P 316-263-7271 F 316-263-0149
ENGINEERING | SURVEYING | PLANNING | LANDSCAPE ARCHITECTURE

PROJECT NUMBER 472-84246	DESIGN ATD / DRAWN TMS
REVISIONS:	APPROVED / DATE 08/06
	SCALE Noted
	SHEET 13 OF 32

Fairmont\PhaseIV\SWS2 06-01-E470