BENCHMARKS:

BM #1: "+" in the top of curb inlet, located on the west side of Davin Cir. at the NE corner of Lot 18, Block H, Fairmont Addition.
Elev. = 198.18 (MSL)

BM #2: "□" on NE corner of inlet structure, located at the SW corner of the intersection of Mainsgate and 127th Street East.
Elev. = 182.33 (MSL)

BM #3: RR spike on the west face of PP on the east side of 127th Street East, adjacent to the south line of The Fairmont Addition.
Elev. = 187.25 (City Datum)

BM #4: RR spike on the east face of PP on the west side of 127th Street East, 37' N and 13' E of the NE corner of Lot 1, Block H, The Fairmont Addition.
Elev. = 189.19 (City Datum)

Scale: 1" = 20' Horizontal
1" = 5' Vertical
• = Iron

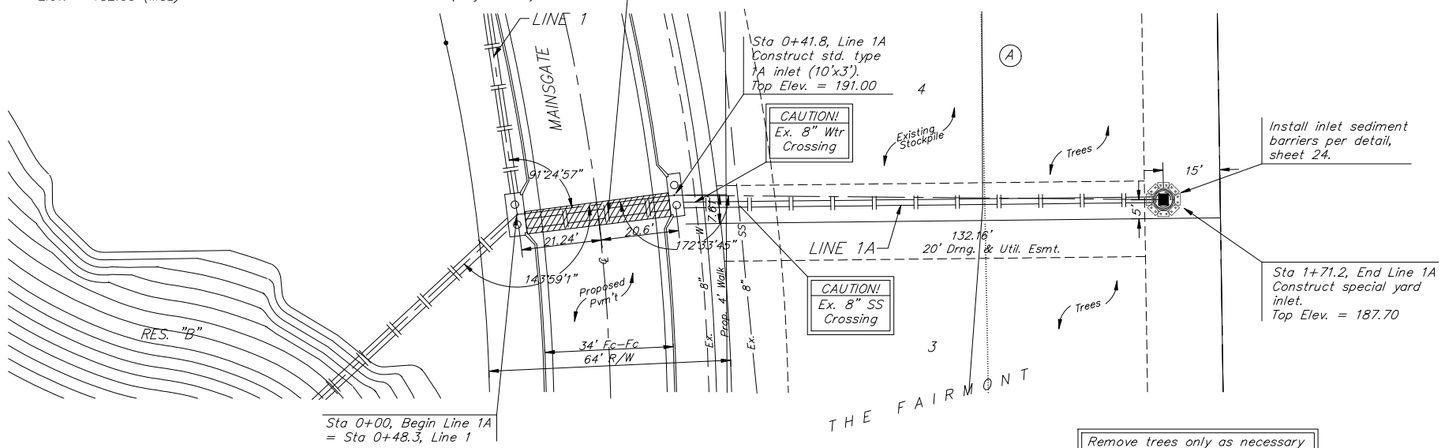

Remove trees only as necessary for SWS construction and only with permission of Developer or Baughman Co. Cost of removal to be incidental to lump sum bid item "Site Clearing & Restoration".

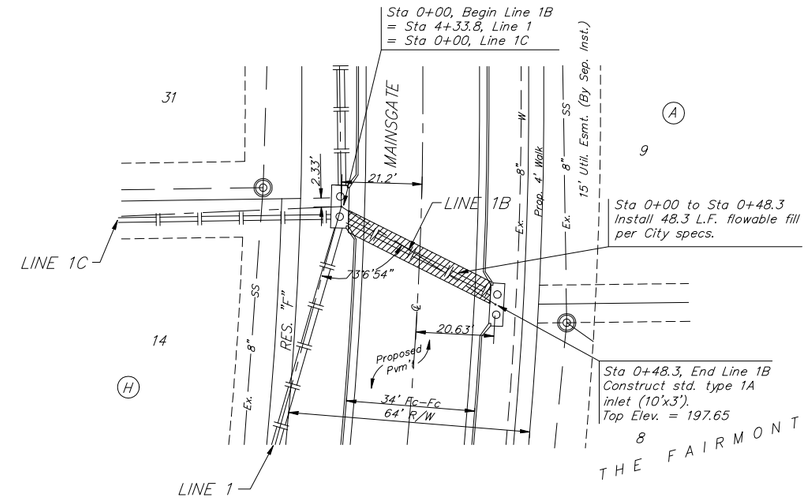

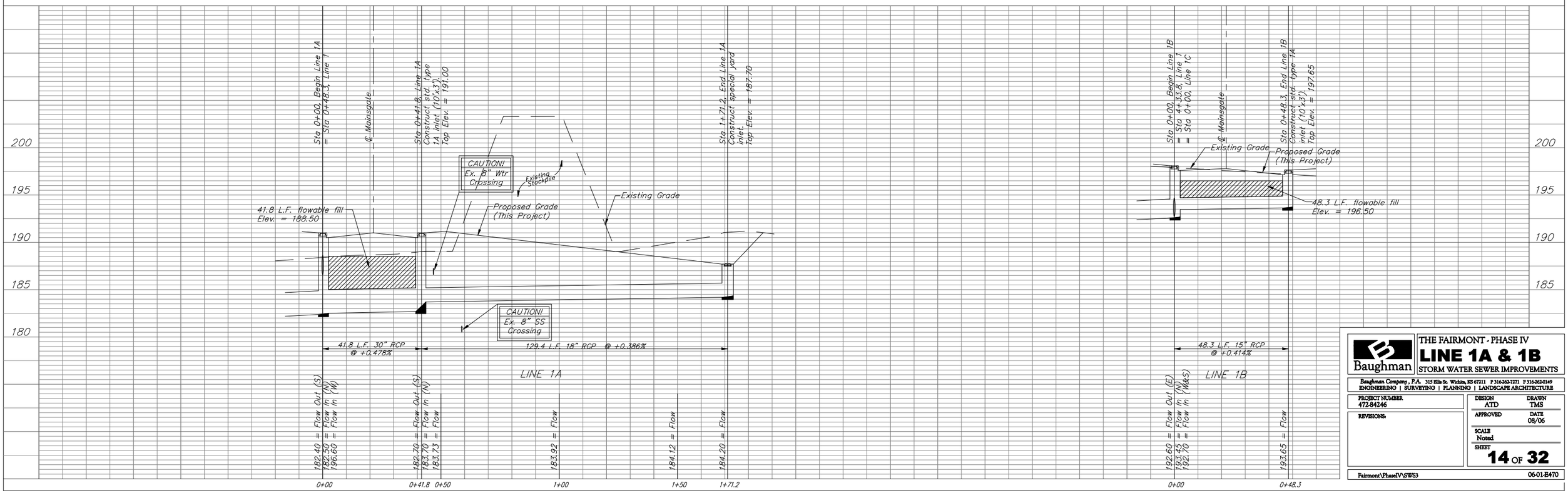

Baughman

THE FAIRMONT - PHASE IV

LINE 1A & 1B

STORM WATER SEWER IMPROVEMENTS

Baughman Company, P.A. 315 Ellis St. Wichita, KS 67211 P 316-263-7271 F 316-263-0149
ENGINEERING | SURVEYING | PLANNING | LANDSCAPE ARCHITECTURE

PROJECT NUMBER 472-84246	DESIGN ATD / DRAWN TMS
REVISIONS:	APPROVED / DATE 08/06
	SCALE Noted
	SHEET 14 OF 32

Fairmont\PhaseIV\SWS3 06-01-E470