PUB. ROAD DIV. NO.	STATE	PROJECT NO.	FISCAL YEAR	SHEET NO.	TOTAL SHEETS
5	KANSAS	#	1970	87	279

35W-87 I 35W-1(33)46

B.M. "O" Cut S.W. Wingwall Harry St. Canal Bridge Elev. 1290.34

B.M. "O" Cut in N. End N.E. Return Osie & Spruce Elev. 1287.73

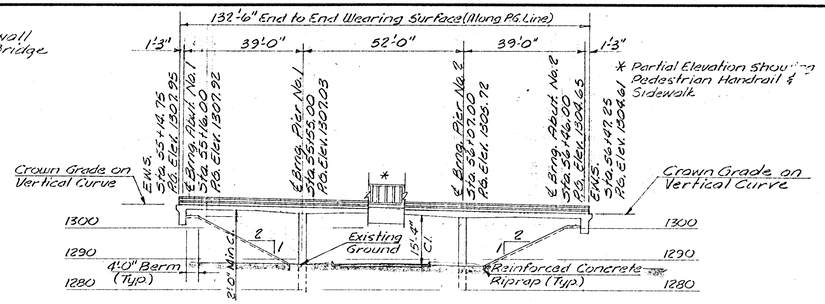

ELEVATION

Shown Normal to Frontage Road
39-52'-39' Continuous Reinforced Conc. Ha. Slab Spans, Roadway Varies, Pile Bent Abutments, Pedestal Type Piers.

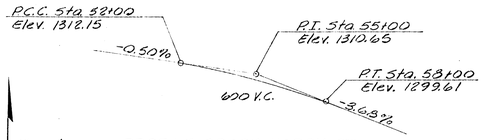

Scale: 1" = 20'

PROFILE GRADE HARRY ST.

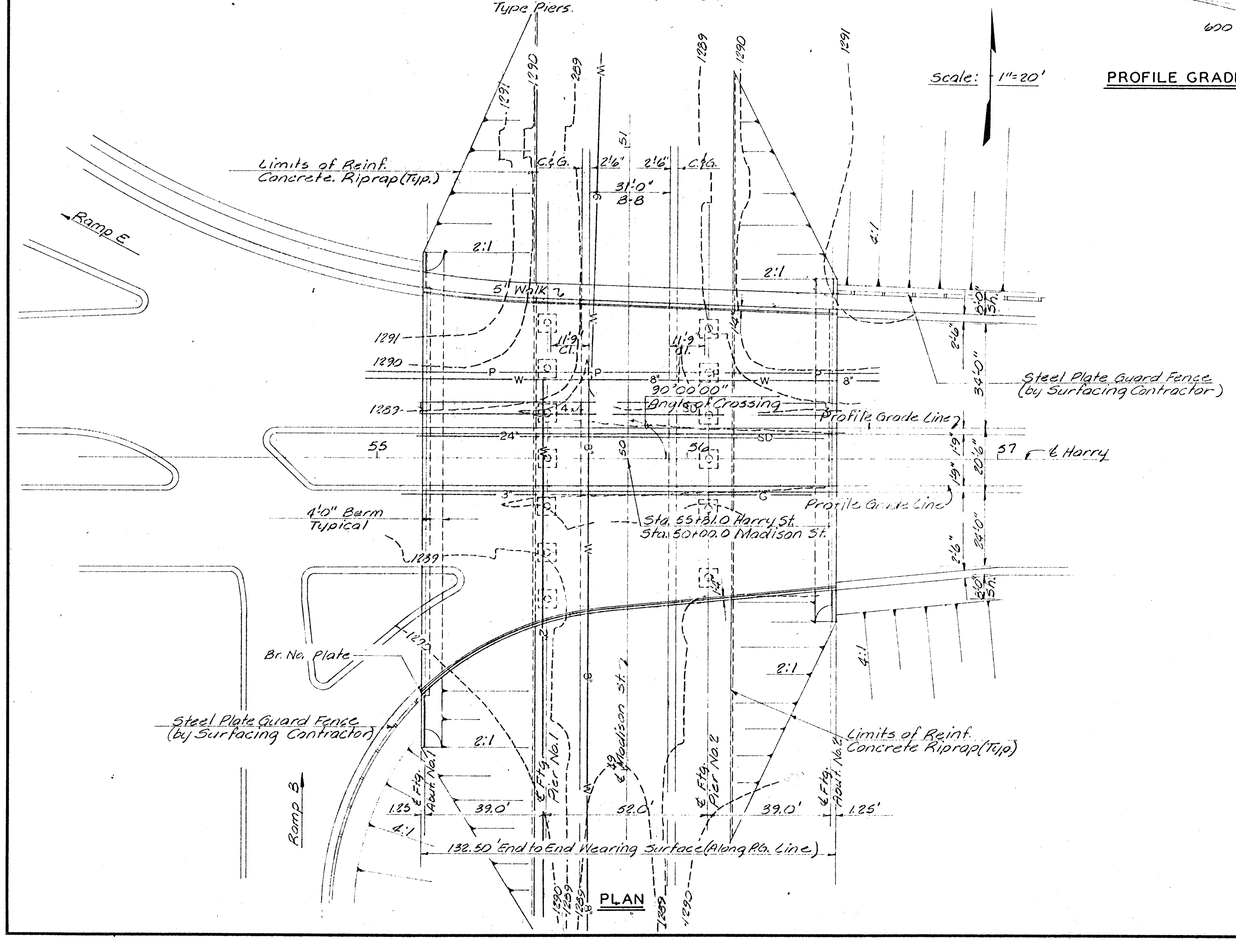

PLAN

Design Load: HS 20-44 AASHO Specs. 1969 Edition

NO.	DATE	REVISIONS	BY	APP'D
3				
2				
1				

STATE HIGHWAY COMMISSION OF KANSAS
BRIDGE NO. 35W-87-13.48 STA. 55+81.0

CONSTRUCTION LAYOUT
HARRY ST. OVER MADISON ST.

PROJ. NO. 35W-87 I 35W-1(33) 46 SEDGWICK CO.

WILSON & COMPANY
ENGINEERS & ARCHITECTS
SALINA, KANSAS

DESIGNED JCM | TRACED JCM | CHECKED

DEC 27 1971