PUB. ROAD DIV. NO.	STATE	PROJECT NO.	FISCAL YEAR	SHEET NO.	TOTAL SHEETS
5	KANSAS	*		88	229

* 35W-87I35W-1(33)46

B.M. "a" Cut S.W. Wingwall Harry St. Canal Bridge Elev. 1290.34

B.M. "a" Cut in N. End N.E. Return Osie & Spruce Elev. 1287.78

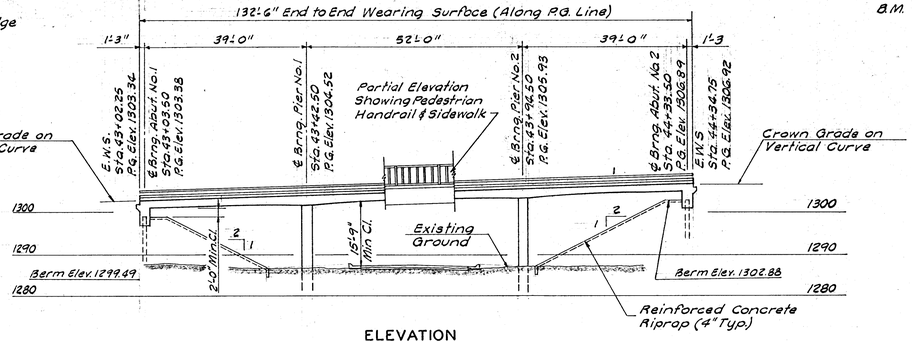

ELEVATION

Shown Normal to Minneapolis Street
39'-52'-39' Continuous Reinforced Conc. Haunched Slab Spans, 84' Roadway, Pile Bent Abutments, Pedestal Type Piers.

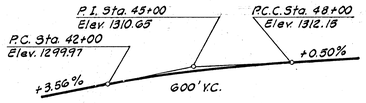

PROFILE HARRY STREET

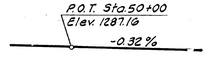

PROFILE MINNEAPOLIS ST.

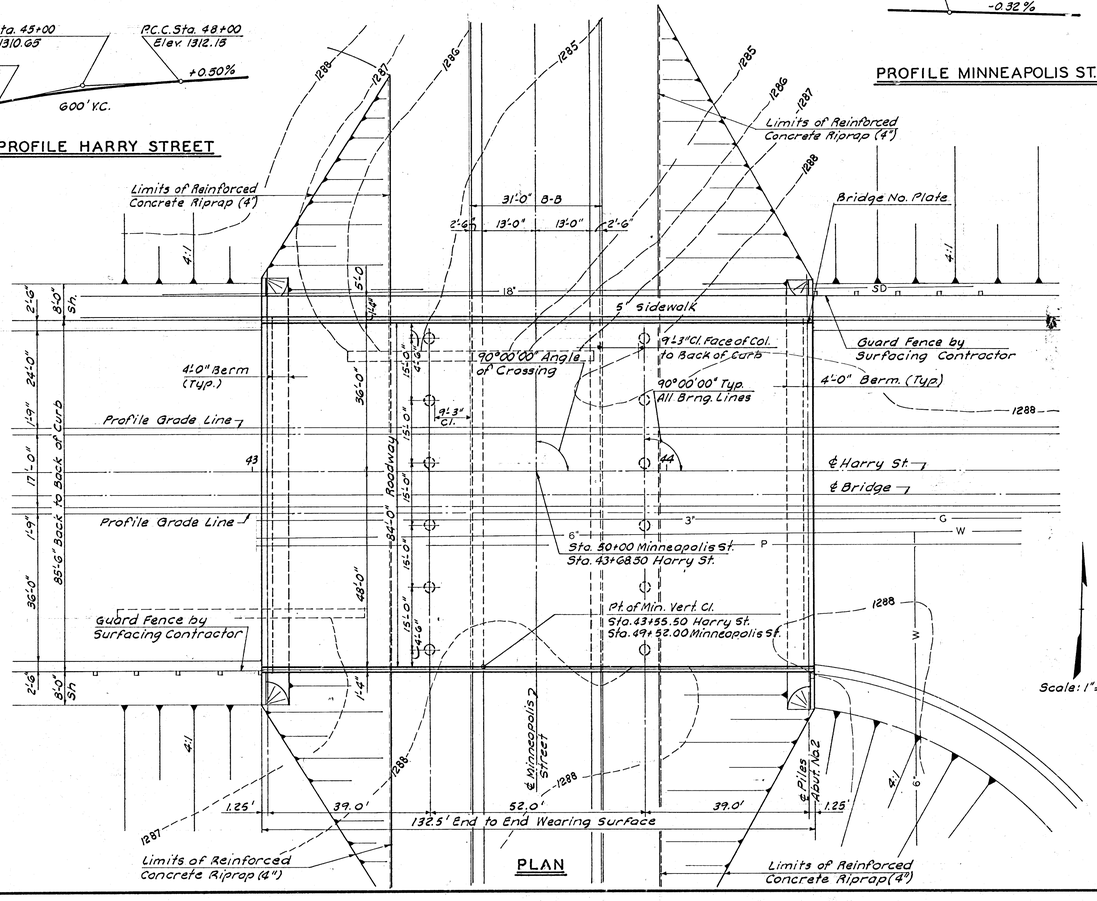

PLAN

Scale: 1" = 15'

Note: Design Loading HS 20-44 AASHO Specs. 1969 Edition & P.P.M. 20-4

NO.	DATE	REVISIONS	BY	APP'D
3				
2				
1				

STATE HIGHWAY COMMISSION OF KANSAS
BRIDGE NO. 35W-87-13.49 STA 43+65.00

CONSTRUCTION LAYOUT
HARRY ST. OVER MINNEAPOLIS ST.

PROJ. NO. 35W-87I35W-1(33)46 SEDGWICK CO.

WILSON & COMPANY
ENGINEERS & ARCHITECTS
SALINA, KANSAS

DESIGNED JLM | TRACED RWA | CHECKED RWA

DEC 27 1971