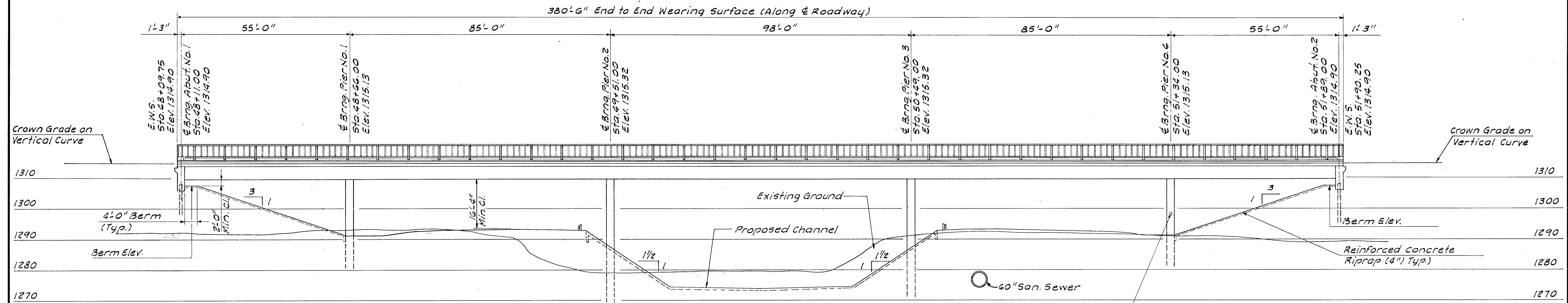


B.M. # "a" Cut S.W. Wingwall
Lincoln St. Canal Bridge
Elev. 1294.24

B.M. # "a" Cut N. End. N.E.
Return Ash & Mesita
Elev. 1290.30

PUB. ROAD DIV. NO.	STATE	PROJECT NO.	FISCAL YEAR	SHEET NO.	TOTAL SHEETS
5	KANSAS	*		90	225

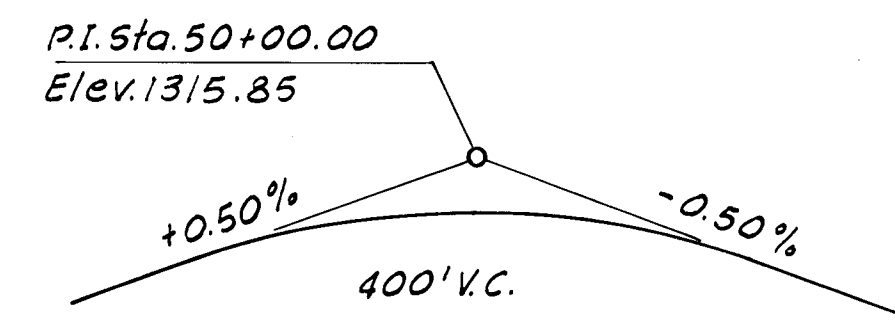
* 35W-871-35W-1(33)46



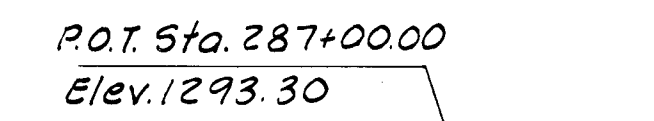
ELEVATION

55'-85'-98'-85'-65' Continuous Reinforced Concrete Box Girder Spans, 84' Roadway, Pile Bent Abutments, Pedestal Type Piers.

Bridge No. Plate - Piers No. 1 & 4
5' Above P.G. Facing Traffic



PROFILE LINCOLN ST.



PROFILE I-35W

NO.	DATE	REVISIONS	BY	APP'D
3				
2				
1				

STATE HIGHWAY COMMISSION OF KANSAS
BRIDGE NO. 35W-87-13.97 STA. 50+00.00

CONSTRUCTION LAYOUT
LINCOLN STREET OVER I-35W

PROJ. NO. 35W-871-35W-1(33)46 SEDGWICK CO.
WILSON & COMPANY
ENGINEERS & ARCHITECTS
SALINA, KANSAS

DESIGNED J.L.M. TRACED J.F.B. CHECKED