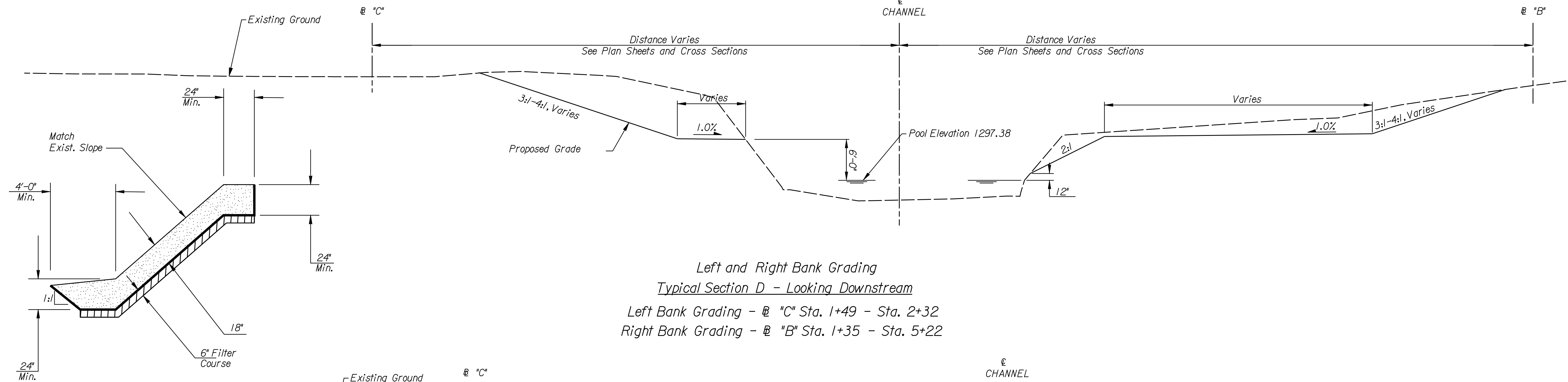
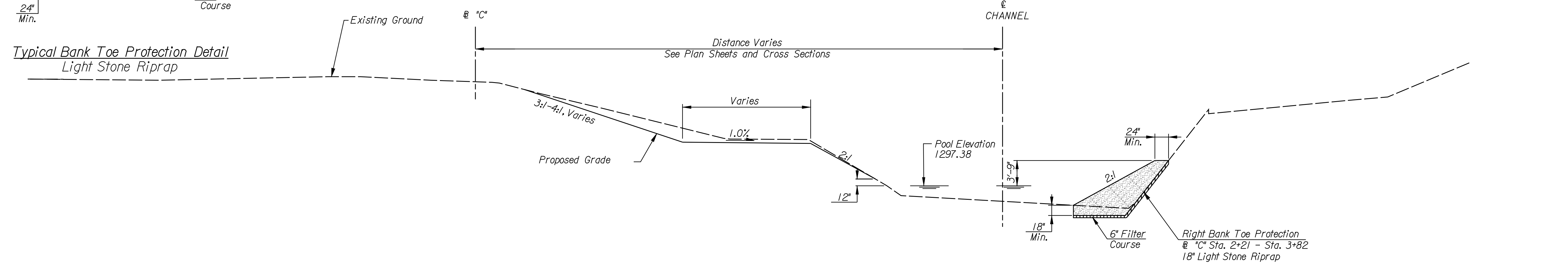


APPROVED	DESIGNED	DETAILED
DESIGNED	DESIGN CK.	DETAIL CK.
QUANTITIES	QUANTITIES	TRACED
QUANTITY	QUANTITY	TRACE CK.

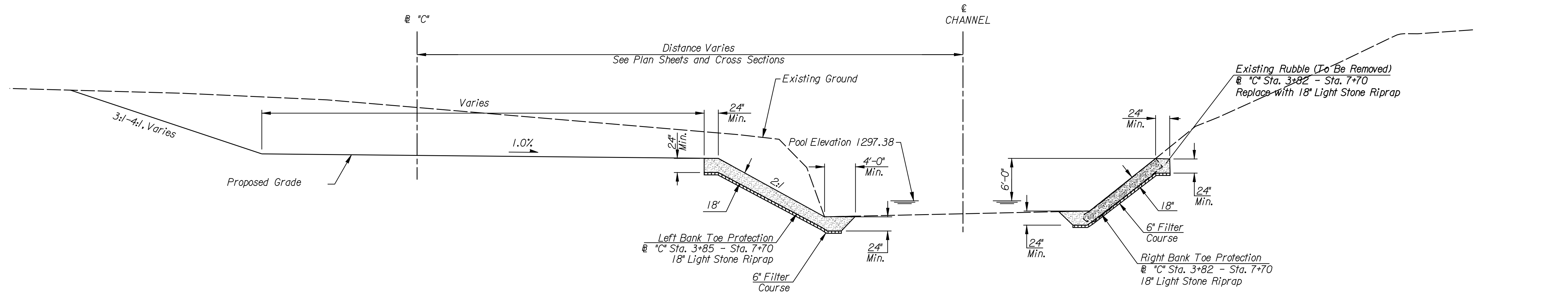
Plotfiled on: 25-OCT-2007 02:52 PM Model: Model
 By: mpotts Plot Scale: 4.000000:1.000000 Pen Tablet: \\Kcow00\Enviro\44616 - Gyp Cr P.W Final\Library\p102-Full.pen
 Design File: \\Kcow00\Enviro\44616 - Gyp Cr P.W Final\CD\Drainage\Drain_typ02.dgn



Left and Right Bank Grading
 Typical Section D - Looking Downstream
 Left Bank Grading - @ "C" Sta. 1+49 - Sta. 2+32
 Right Bank Grading - @ "B" Sta. 1+35 - Sta. 5+22



Left Bank Grading - Right Bank Toe Protection
 Typical Section E - Looking Downstream
 Left Bank Grading - @ "C" Sta. 2+46 - Sta. 3+85
 Right Bank Toe Protection - @ "C" Sta. 2+21 - Sta. 3+82



Left Bank Grading - Right and Left Bank Toe Protection
 Typical Section F - Looking Downstream
 Left Bank Grading - @ "C" Sta. 3+85 - Sta. 7+70
 Right Bank Toe Protection - @ "C" Sta. 3+82 - Sta. 7+70

SHEET NO.	6	TOTAL SHEETS	65
7460 W 130th St, Suite 400 Overland Park, KS 66213 (913) 481-8833			
HNTB			
CITY OF WICHITA, KANSAS			
WICHITA			
NO.	1	DATE	
BY		APPD	
REVISIONS			
4			
3			
2			
1			

**GYPSUM CREEK FLOOD CONTROL
 TYPICAL SECTIONS**