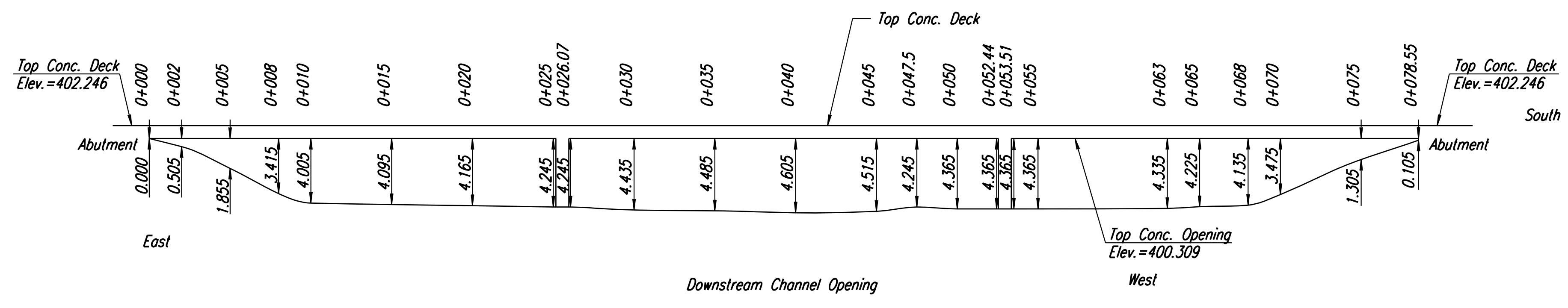
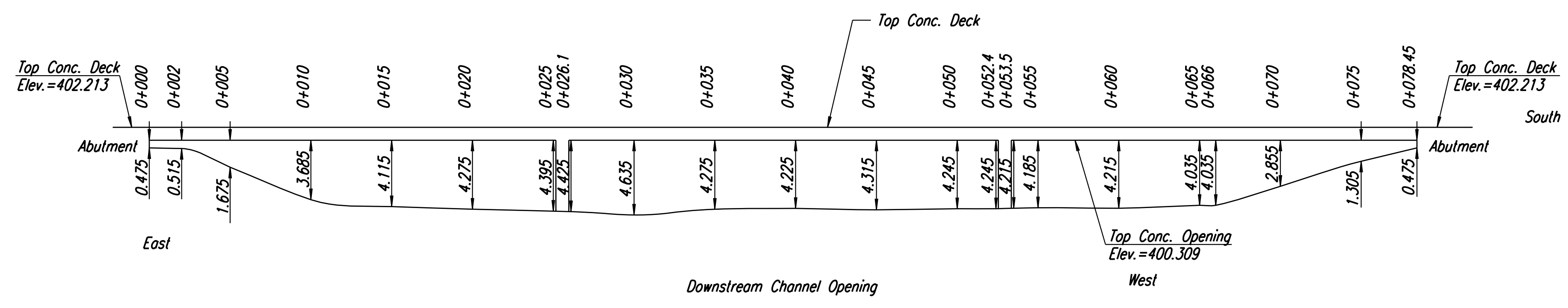


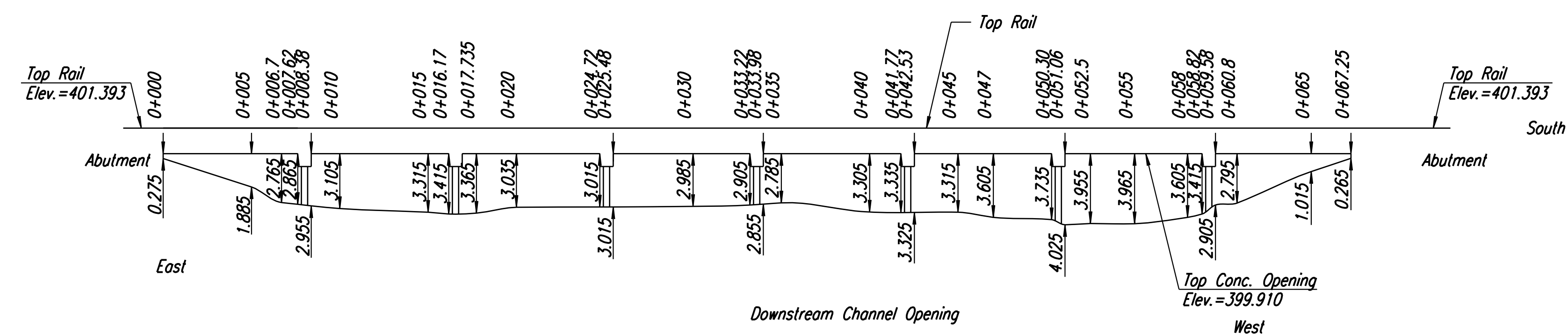
STATE	PROJECT NO.	YEAR	SHEET NO.	TOTAL SHEETS
KANSAS	54-87 K-6657-01	2002	479	1122



EXISTING DOWNSTREAM WATERWAY OPENING
US 54 OVER COWSKIN CREEK (EB)
 (Waterway Area = 284.626 M²)
 (Located Downstream)
 (Looking South, down stream)



EXISTING DOWNSTREAM WATERWAY OPENING
US 54 OVER COWSKIN CREEK (WB)
 (Waterway Area = 275.054 M²)
 (Located Downstream)
 (Looking South, down stream)



EXISTING DOWNSTREAM WATERWAY OPENING
RR BRIDGE OVER COWSKIN CREEK
 (Waterway Area = 183.01 M²)
 (Located Downstream)
 (Looking South, down stream)

Deliver to: Richard Schlitt
 Plotted by: gdr Sept 07
 I:/1997/97362/As-Built/dgn/s/Vol_3/Sh_479-wrwyow.dgn Last Rev: 8-31-07 By: gdr

No.		Revisions		By	Date
CITY OF WICHITA					
BR. NO. 54-87-19.31 (361) W.B.			STA. 16+005.137		
BR. NO. 54-87-19.30 (362) E.B.			STA. 16+005.137		
COWSKIN CREEK					
EXISTING BRIDGE SECTIONS					
SEDGWICK COUNTY					
Professional Engineering Consultants, P.A.					
303 S. TOPEKA • WICHITA, KANSAS 67202 316-262-2691 • FAX 316-262-3003					
Designed by	R.A.S.	Checked by	R.A.S.		
Drawn by	B.J.S.	Date	April, 2002	Job No.	97362

RECORD DRAWING