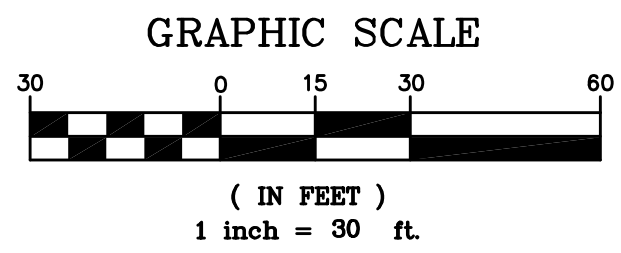
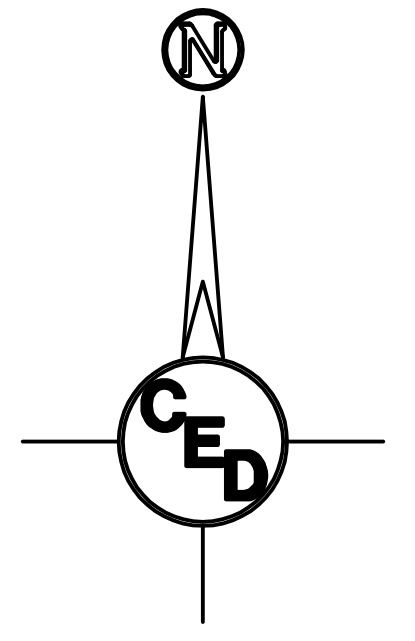


# SOUTH FOOTBALL FIELD SITE GRADING PLAN

**EARTHWORK SUMMARY**  
 EXCAVATION=1,690 C.Y.  
 COMPACTED FILL=258 C.Y.  
 NET EXCAVATION=1,432 C.Y.  
 (FOR INFORMATION ONLY) (Includes Ditch Earthwork)



LEGEND

G = GAS MAIN  
 W = WATER MAIN  
 SS = SANITARY SEWER  
 SWS = STORM WATER SEWER  
 UGE = UNDER GROUND ELECTRIC  
 UGT = UNDER GROUND TELEPHONE  
 FOT = BURIED FIBER OPTIC TELEPHONE

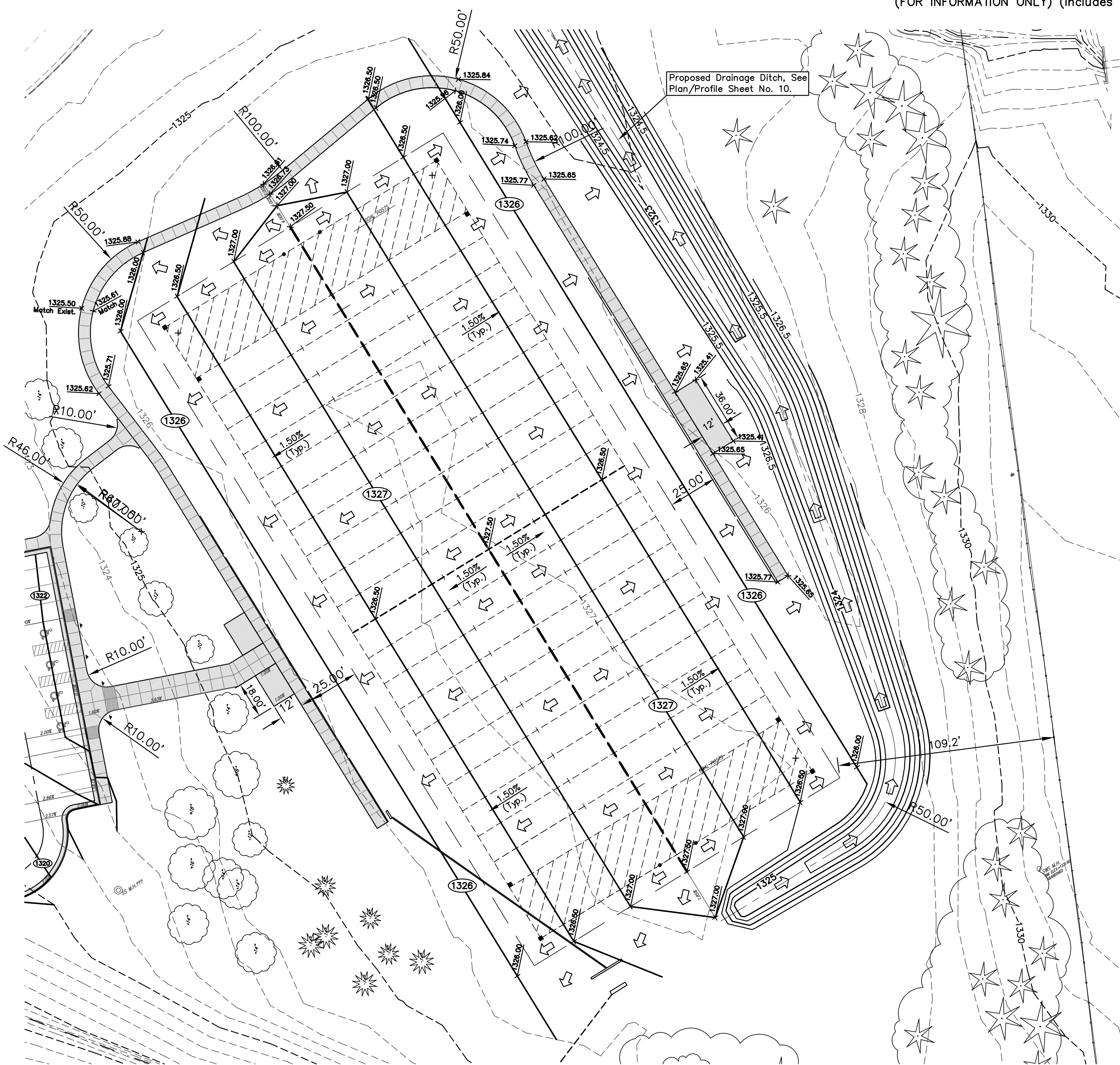
- ⊙ B.M. . . . . BENCH MARK
  - E.B. . . . . ELECTRIC BOX
  - ← . . . . . GUY ANCHOR
  - G.R. . . . . GROUND ROD
  - . . . . . HIGH LINE POLE
  - L.P. . . . . LIGHT POLE
  - . . . . . POST
  - . . . . . POWER POLE
  - ⊓ . . . . . SIGN
  - SAV = 1/2" REBAR W/SAVOY CAP (SET)
- Bench Mark #1: Square Cut on S. Curb Return  
 E. Side Jewett Street @ Drive Entrance to  
 Parking Lot on S. Side of Fees Street.  
 Elevation = 1328.29 NGVD
- Bench Mark #2: Square Cut on top of W.  
 Curb line of Jewett Street across from Drive  
 Entrance to Parking Lot on S. Side of Fees  
 Street.  
 Elevation = 1328.35 NGVD

CTL PT#1  
 N 19743.574  
 E 19698.116

CTL PT#2  
 N 19333.862  
 E 20362.772

-Proposed Concrete Pavement (Driveway,  
 Sidewalk and Curb & Gutter)

UTILITIES SHOWN REPRESENT THE BEST INFORMATION AVAILABLE FOR DESIGN. ADDITIONAL UTILITIES MAY BE PRESENT ON THIS PROJECT. THE CONTRACTOR SHALL BE RESPONSIBLE FOR DETERMINING THE EXACT LOCATION, DEPTH AND SIZE OF ALL UNDERGROUND UTILITIES PRIOR TO CONSTRUCTION. THE CONTRACTOR SHALL BE LIABLE FOR ANY DAMAGE CAUSED BY THE FAILURE TO DO SO.



## G SITE GRADING PLAN

- GRADING LEGEND
- Existing Contour Elevation
  - 1332.50  
1332.00 x - Proposed Spot Elevation
  - 1332 - Proposed Contour Elevation
  - - Proposed Drainage Flow Direction
  - - - Proposed Ridge Line

**SURVEY DISCLAIMER:**  
 TOPOGRAPHIC SURVEY AND CONTOUR MAP USED IN PREPARING PLANS WAS PROVIDED BY SAVOY COMPANY, P.A., 535 S. EMPORIA, SUITE 104, WICHITA, KS. ENGINEER DOES NOT GUARANTEE SURVEY ELEVATIONS FOR ACCURACY. CONTRACTOR SHALL VERIFY ELEVATIONS AND NOTIFY ENGINEER OF ANY DISCREPANCIES.

<b>PLANEVIEW PARK SOUTH FOOTBALL FIELD</b> <b>SITE GRADING PLAN</b> WICHITA, KANSAS		
CED PROJ. NO.: 20051351		
<b>CERTIFIED ENGINEERING DESIGN, P.A.</b>		
810 WEST DOUGLAS, SUITE C WICHITA, KANSAS 67203 PH.(316)262-8808 FAX.(316)262-1669		
DESIGNED: HDF	SCALE: 1"=30'	SHEET
DRAWN: CKW	DATE: 6/06	11
CHECKED: HDF	CED FILE: Planeview-Suppl	TOTAL 26