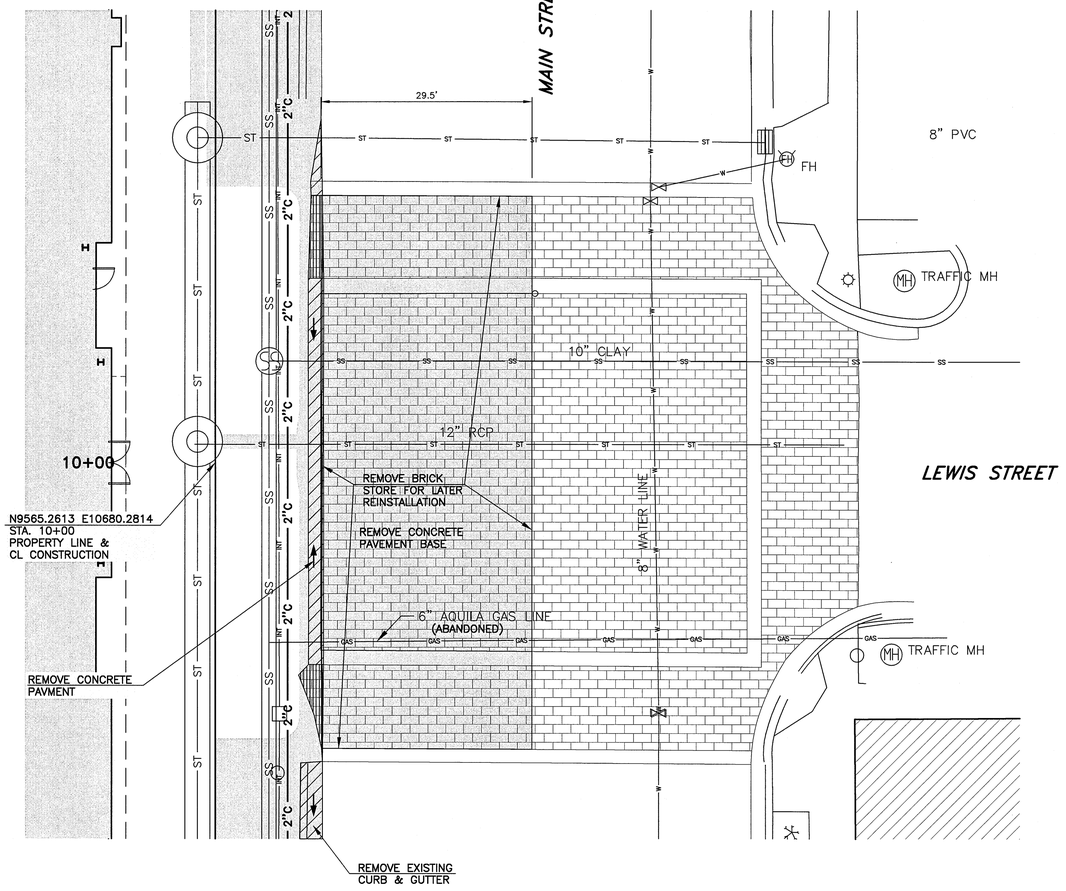

DEMOLITION PLAN
SCALE: 1" = 10'

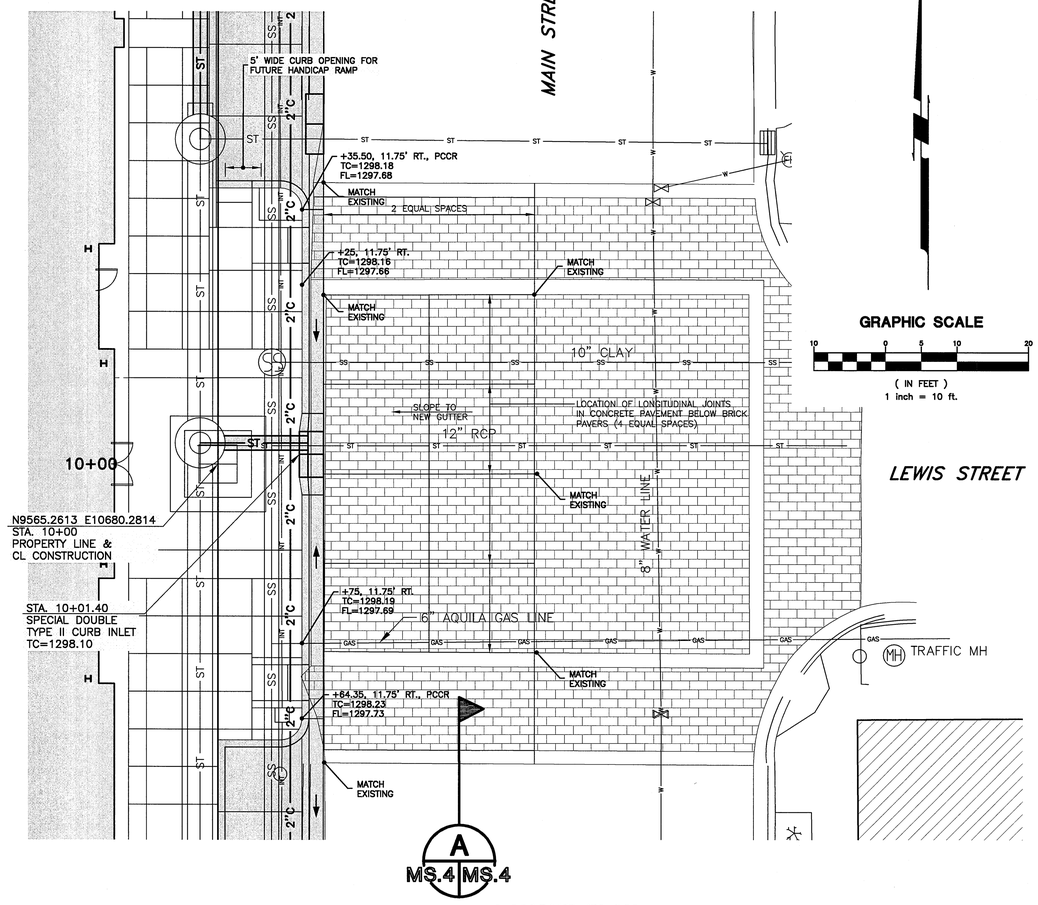

LAYOUT PLAN
SCALE: 1" = 10'

GRAPHIC SCALE

10 0 5 10 20

(IN FEET)
1 inch = 10 ft.

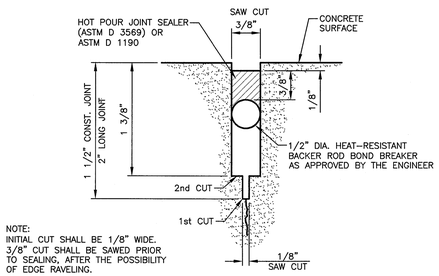

NOTE:
INITIAL CUT SHALL BE 1/8" WIDE.
3/8" CUT SHALL BE SAWED PRIOR
TO SEALING, AFTER THE POSSIBILITY
OF EDGE RAVELING.

DETAIL "A"
SCALE: NTS

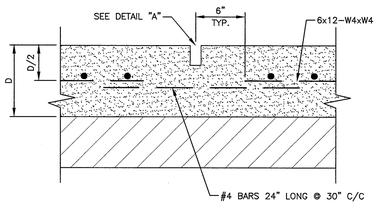

SAWED LONGITUDINAL JOINT
SCALE: NTS

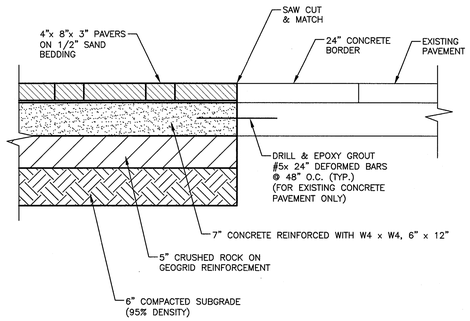

A
MS.4 MS.4
SECTION

GossenLivingston
Architecture
420 South Emporia
Wichita, KS 67202
Tel: (316) 265-9367
Fax: (316) 265-5646
Email: architects@glcl.com

© 2007 Gossen Livingston Associates, Inc.
The drawing and all information herein is the exclusive property of Gossen Livingston Associates, Inc. and is not to be copied or used in any way without the express written consent of Gossen Livingston Associates, Inc. All drawings, specification, ideas, designs and arrangements appearing herein constitute the original and unpublished Work of:
Gossen Livingston Associates, Inc.

JOHNSON & ASSOCIATES
Johnson & Associates, Inc.
100 E. California Ave. - Third Floor
Oklahoma City, OK 73104
(405) 235-8075 FAX (405) 235-8078
Certificate of Authorization #E-1128 EXP. DATE: 12-31-2008

WATERWALK

PUBLIC IMPROVEMENTS PHASE 2 PACKAGE 3

Mark	Date:	Description
	12/17/07	BID SET
	4/25/07	FIELD CHECK SET

DEMOLITION / LAYOUT PLAN
LEWIS & MAIN INTERSECTION

Job No.		MS1.4
Date	12-17-07	OF
Drawn	B.C.	5
Checked	P.B.	Dwg. 37 of 44

ISD FILE: W:\2210\215 Ph 2\0215016 Ph2 Pkg3\0215016-Main Street.dwg, 12/12/2007 4:46 PM, Bob Cash
XREFS LOADED: