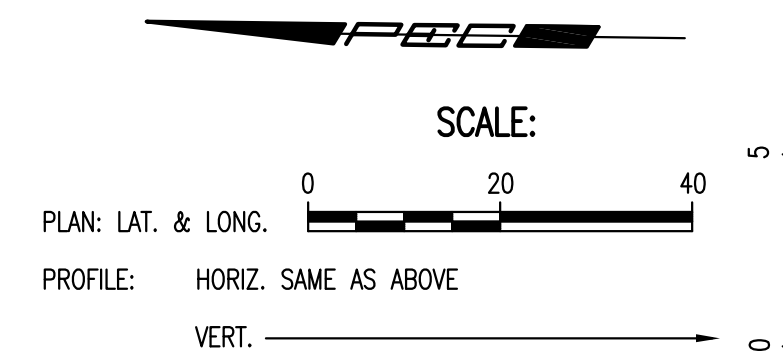
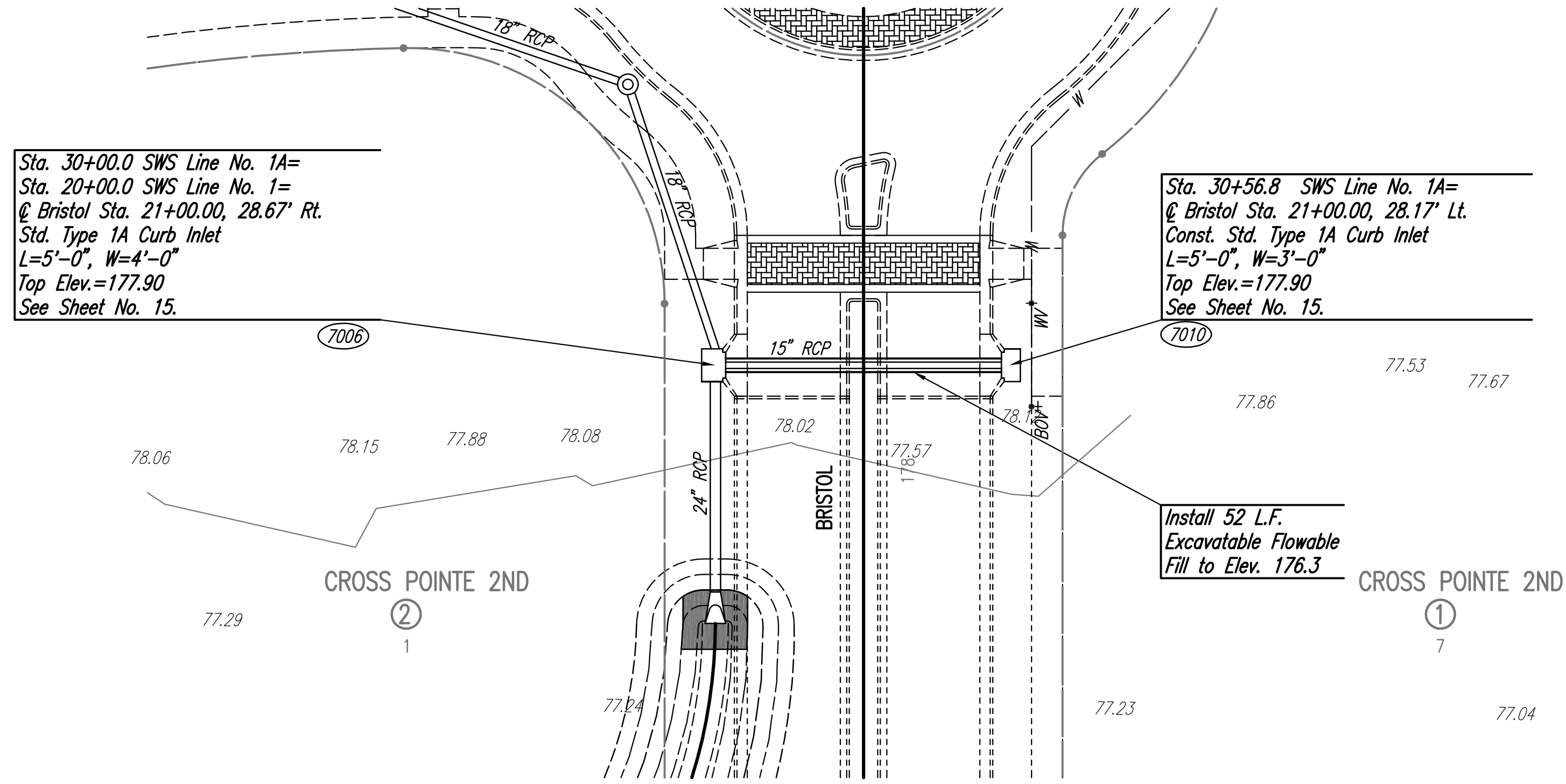


PLAN	CHECKED	BY	DATE
	CHECKED		

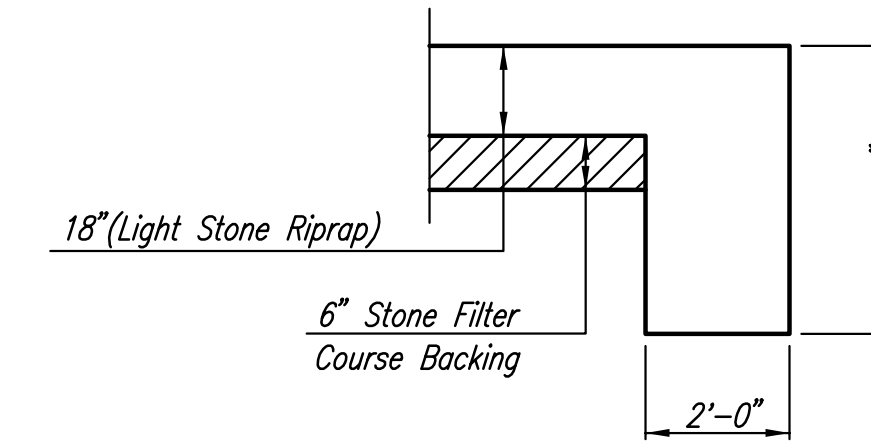
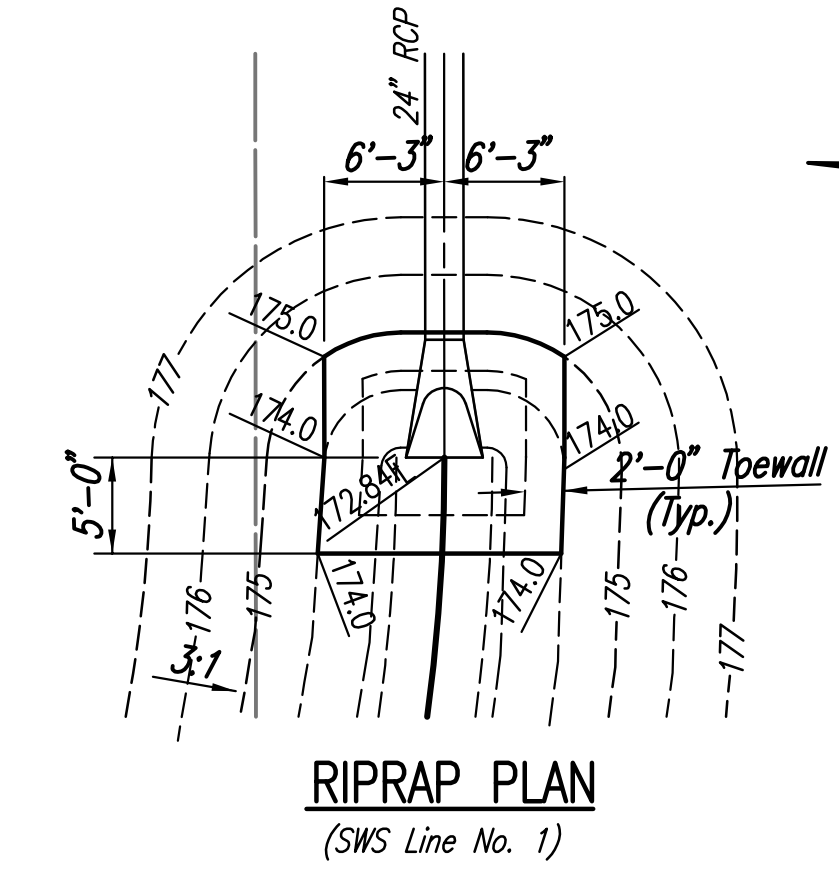
PROFILE	CHECKED	BY	DATE
	CHECKED		

Saved: 12-12-2007 9:13:46 AM by BUS  
 Plot Scale: 1:20 12-18-2007 10:37:54 AM by BUS  
 J:\SENTOUT\2007\07293\2007-12-18 to City\000\DWG\14-SWS LINE 1A



COORDINATE LIST		
POINT	NORTH	EAST
7006	1,699,153.1585	1,687,899.1329
7010	1,699,096.3230	1,687,899.8477

⑦①② = COORDINATE POINT NO.

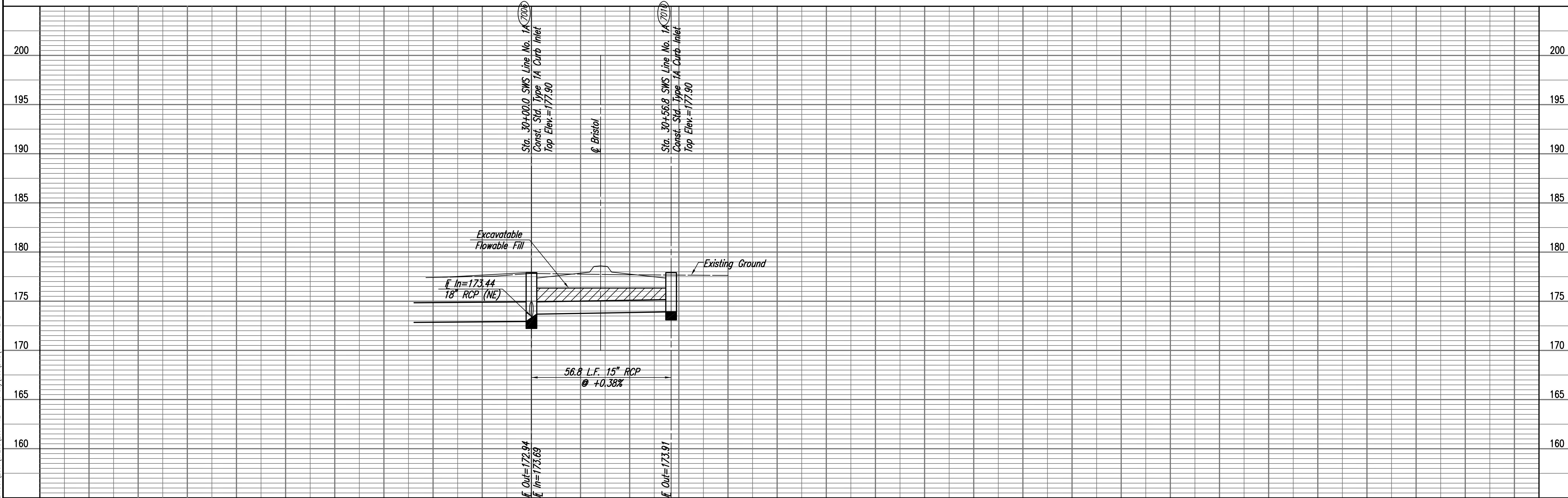


TYPICAL SECTION THRU TOEWALL

NO SCALE

NOTES

- ALL RIPRAP FOR THIS PROJECT SHALL BE NATURAL STONE. NEITHER BROKEN CONCRETE, FABRIC ENVELOPE, NOR PREMIXED DRY PACKAGED CONCRETE BAG ALTERNATES WILL BE ALLOWED.
- TOEWALLS SHALL BE INSTALLED ALONG ALL EDGES OF STONE RIPRAP OR AS SHOWN ON PLANS.
- GROUTING OF THE SURFACE OF THE RIPRAP SHALL NOT BE PERFORMED. GROUTING OF THE TOEWALLS SHALL BE PERFORMED PER SPECIFICATIONS.



CROSS POINT 2ND ADDITION-PHASE 1  
 PAVING AND INCIDENTAL DRAINAGE IMPROVEMENTS

SWS LINE NO. 1A

JAMES L. ARMOUR, P.E.-CITY ENGINEER  
 CITY OF WICHITA PROJECT NO. 472-84640

Professional Engineering Consultants, P.A.  
 309 S. TORRENS WICHITA, KANSAS 67202  
 316-262-2091 • FAX 316-262-3003

Designed By: EDB, BMM  
 Drawn By: BUS, FAT  
 Job No.: 35-07293-000  
 Date: October 2007