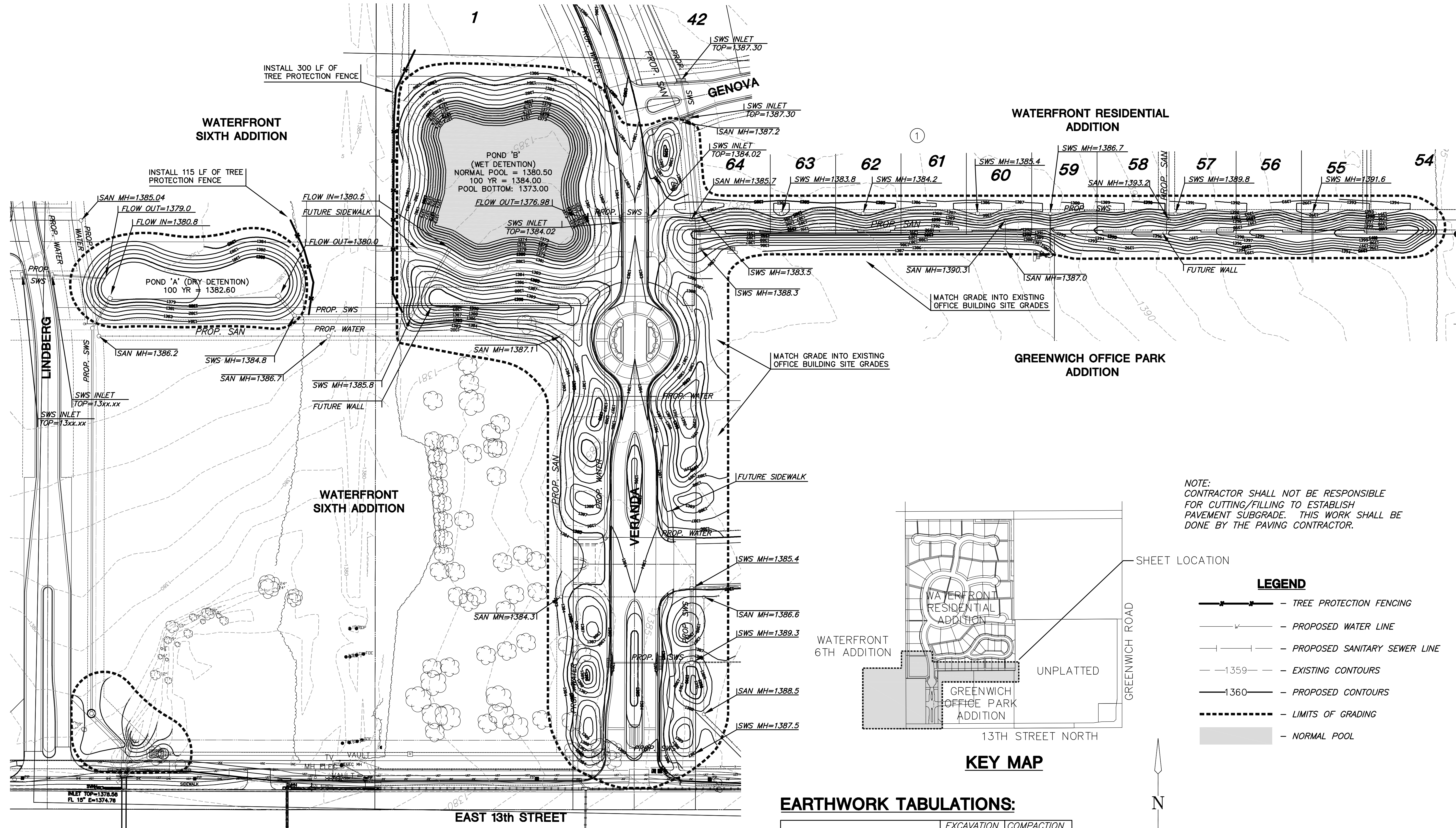
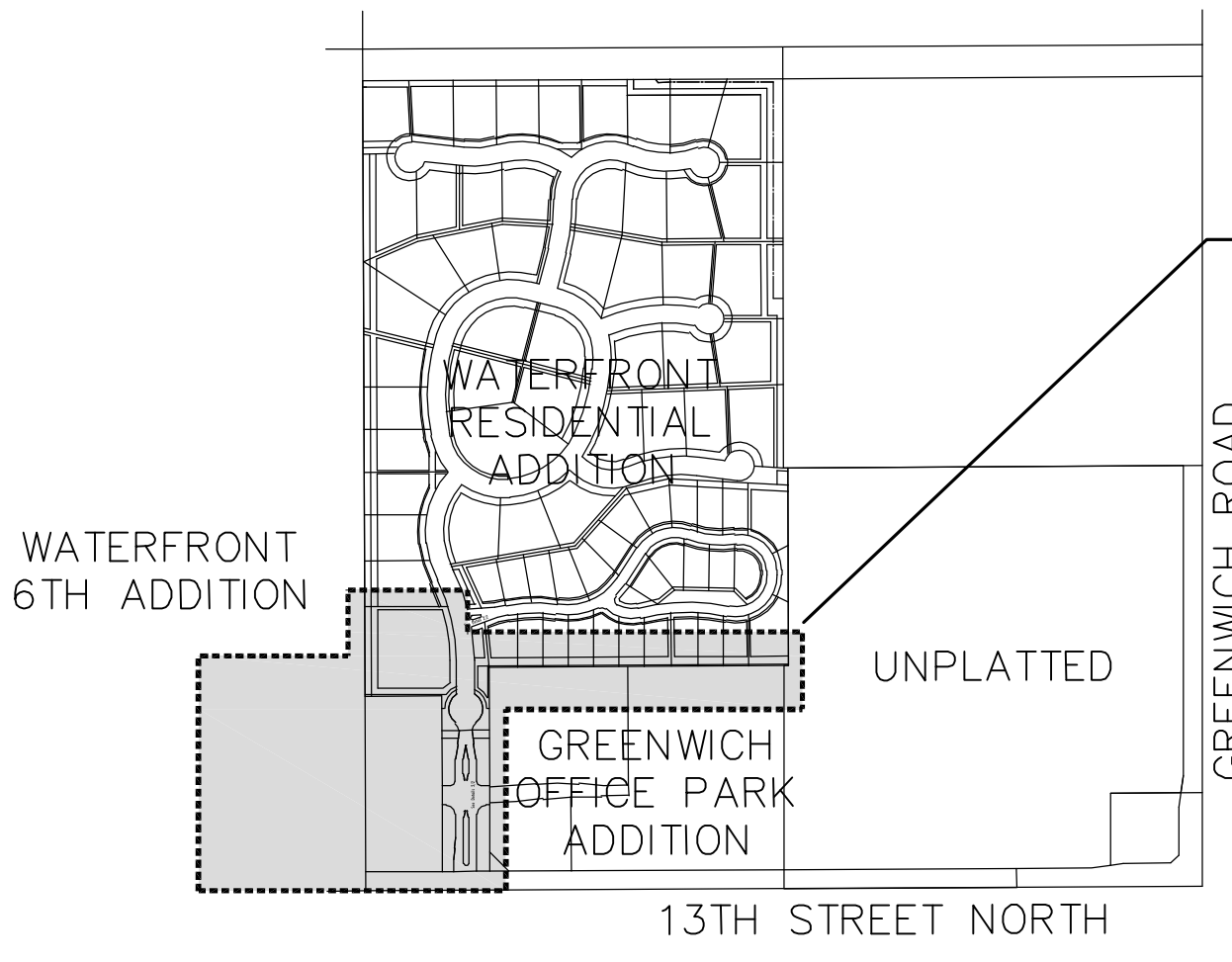


**WATERFRONT RESIDENTIAL
AND
GREENWICH OFFICE PARK
DRAINAGE PHASE 1**



NOTE:
CONTRACTOR SHALL NOT BE RESPONSIBLE
FOR CUTTING/FILLING TO ESTABLISH
PAVEMENT SUBGRADE. THIS WORK SHALL BE
DONE BY THE PAVING CONTRACTOR.



KEY MAP

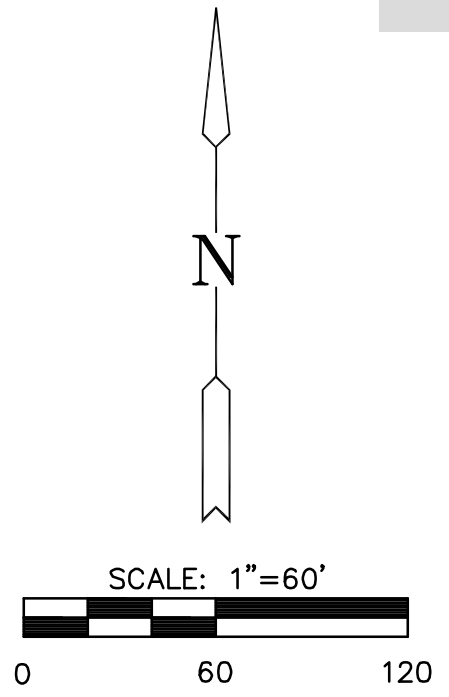
LEGEND

- TREE PROTECTION FENCING
- v— PROPOSED WATER LINE
- |—|— PROPOSED SANITARY SEWER LINE
- 1359--- EXISTING CONTOURS
- 1360--- PROPOSED CONTOURS
- --- LIMITS OF GRADING
- NORMAL POOL

EARTHWORK TABULATIONS:

	EXCAVATION	COMPACTION
SITE EARTHWORK	25,640 CY	22,300 CY

NOTE: 15% HAS BEEN ADDED TO EXCAVATION
QUANTITIES TO ALLOW FOR COMPACTION AND
HANDLING.



PLOT: 1/16/08 11:25AM

J:\CIVIL\06266\DWG\SWS\DRNGPH1_06266_G1.DWG

GRADING PLAN
SHEET TITLE
468-84409
PROJECT NUMBER

DESIGN BY: SRS
DRAWN BY: MKEC
CHECKED BY: GJA

ISSUED: January 2008
REVISED:

SHEET NO.
9 of 21