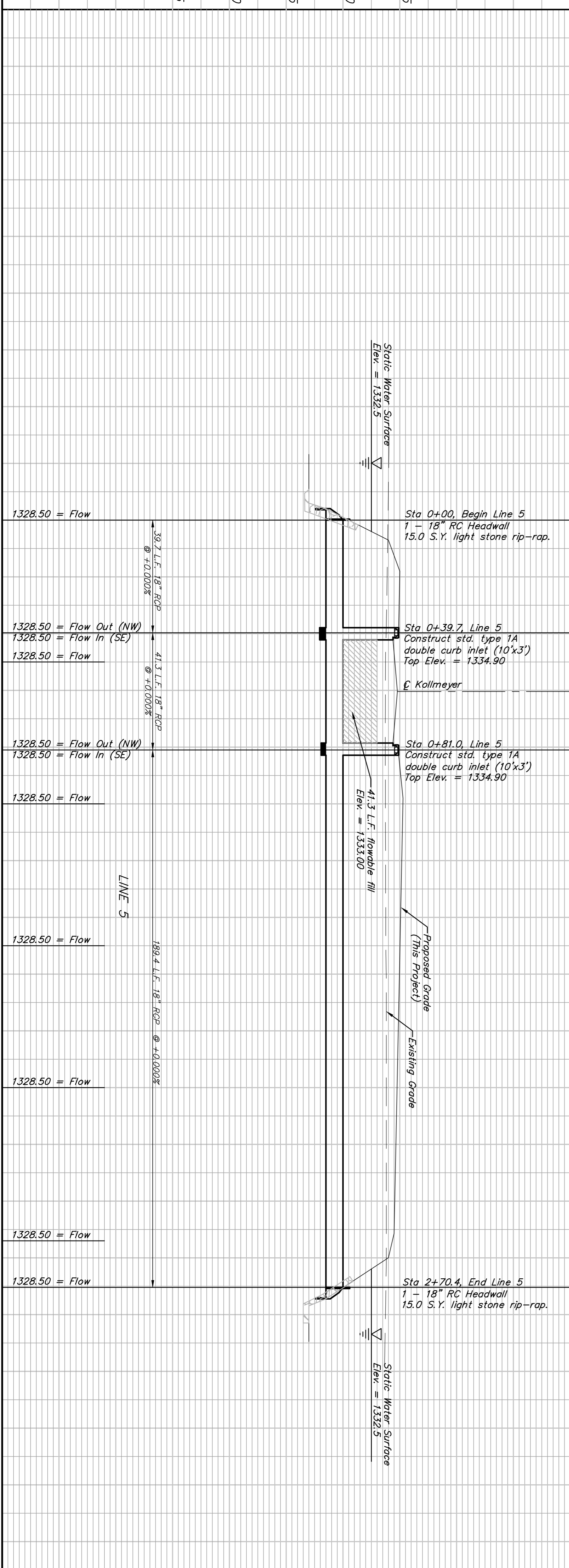
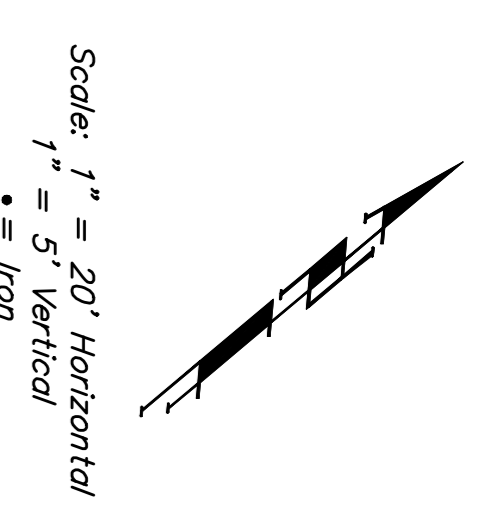
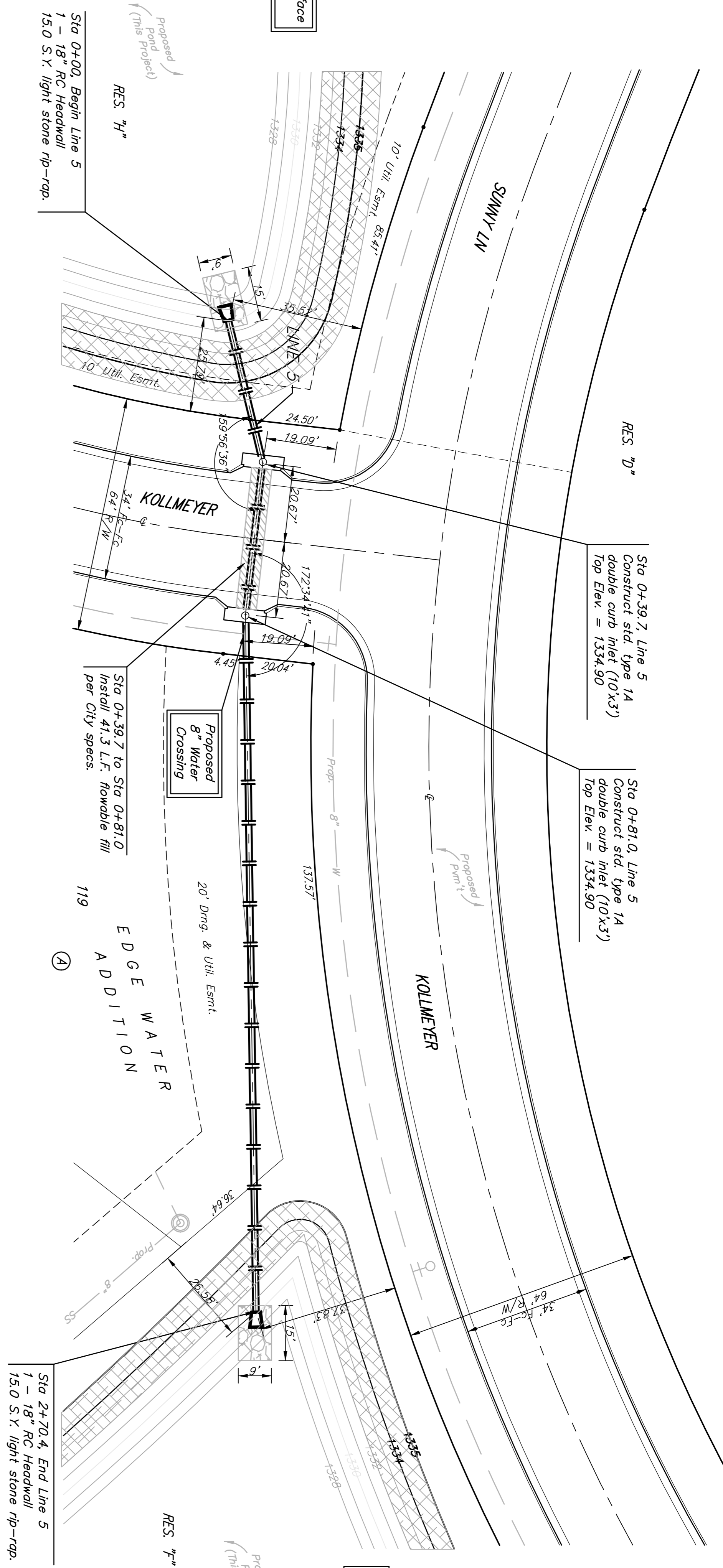


BENCHMARK:
 BM #1: HOOVER AND 45TH ST NORTH
 - COW BENCHMARK AT NE CORNER OF
 INTERSECTION, 10.20' SSE OF PP,
 58.80' ESE OF PP ON NW CORNER,
 85.50' NE OF GAS LINE MARKER,
 59.00' NORTH OF GAS LINE MARKER,
 28.50' EAST OF CENTERLINE, 14.50'
 NORTH OF CENTERLINE.
 ELEV. = 1335.29 (NGVD 29)

BM #2: Small RR spike in 3rd PP west
 of Hoover St. on the north side of
 45th St. N.
 Elev. = 1337.68

BM #3: Small RR spike in 2nd PP east
 of NW corner of SEC. 27, TWP. 26-S,
 R-1-W. (North side of 45th St. N.,
 west of Hoover St.)
 Elev. = 1339.57

BM #4: 60d nail in PP at the SE
 corner of exception on west side of
 Hoover St., south of 45th St. N.
 Elev. = 1335.26



EDGE WATER ADDITION LINE 5 STORM WATER DRAIN IMPROVEMENTS	
Baughman Company, P.A. 310 East 5th St., Suite 200 ENGINEERING SURVEYING PLANNING LANDSCAPE ARCHITECTURE	PROJECT NUMBER: 468-44333 REVISIONS:
DESIGN: ATD APPROVED: DATE: 08/07	DRAWN: TMS SCALE: Noted SHEET: 4 OF 44
EdgeWater SW/Draw3 07.05EB39	

1335	1335
1330	1330
1325	1325
1320	1320
1315	1315