

BENCHMARK:
 BM #1: HOOVER AND 45TH ST NORTH
 - COW BENCHMARK AT NE CORNER OF
 INTERSECTION, 10.20' SSE OF PP,
 58.80' ESE OF PP ON NW CORNER,
 85.50' NE OF GAS LINE MARKER,
 59.00' NORTH OF GAS LINE MARKER,
 28.50' EAST OF CENTERLINE, 14.50'
 NORTH OF CENTERLINE.
 ELEV. = 1335.29 (NGVD 29)

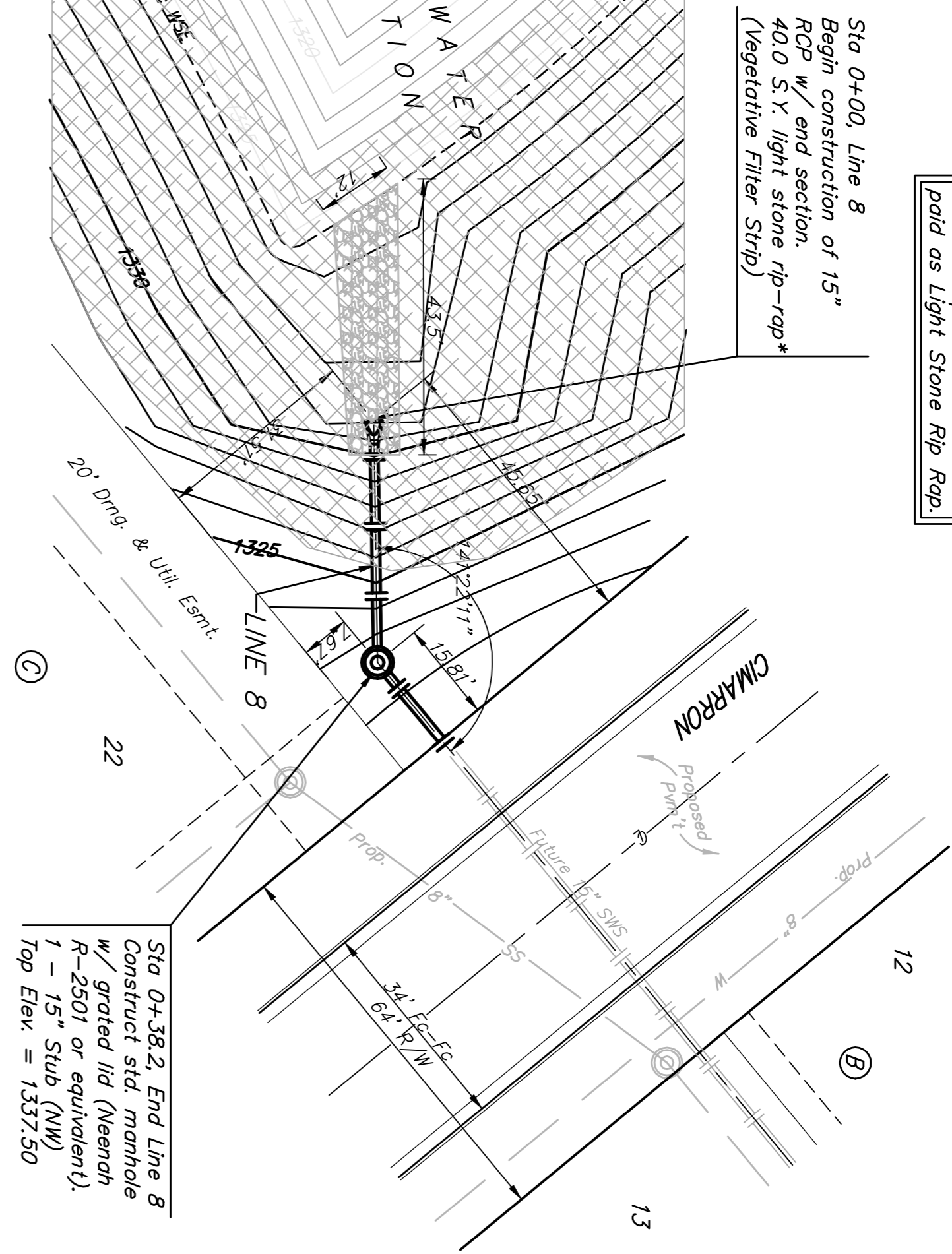
BM #2: Small RR spike in 3rd PP west
 of Hoover St. on the north side of
 45th St. N.
 Elev. = 1337.68

BM #3: Small RR spike in 2nd PP east
 of NW Corner of SFC. 27. TWP. 26-S.
 R-1-W. (North side of 45th St. N.,
 west of Hoover St.)
 Elev. = 1339.57

BM #4: 60d nail in PP at the SE
 corner of exception on west side of
 Hoover St. south of 45th St. N.
 Elev. = 1335.26

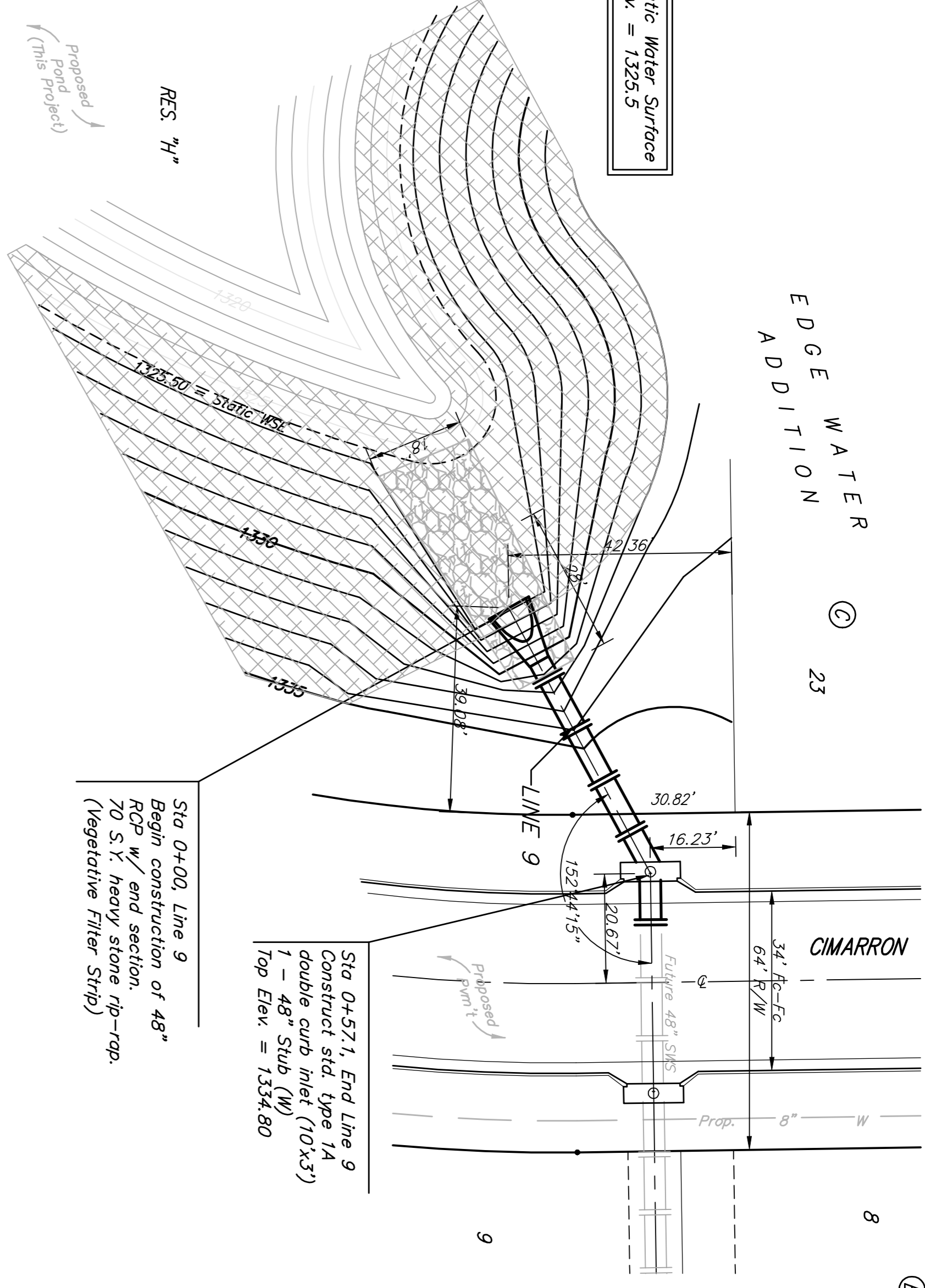
*Rip-rap shall be 6" to 9"
 stone compacted and will be
 paid as Light Stone Rip Rap.

Sta 0+00, Line 8
 Begin construction of 15"
 RCP w/ end section.
 40.0 S.Y. light stone rip-rap*
 (Vegetative Filter Strip)



Sta 0+38.2, End Line 8
 Construct std. manhole
 w/ grated lid (Neehan
 R-2501 or equivalent).
 1 - 15" Stub (NW)
 Top Elev. = 1337.50

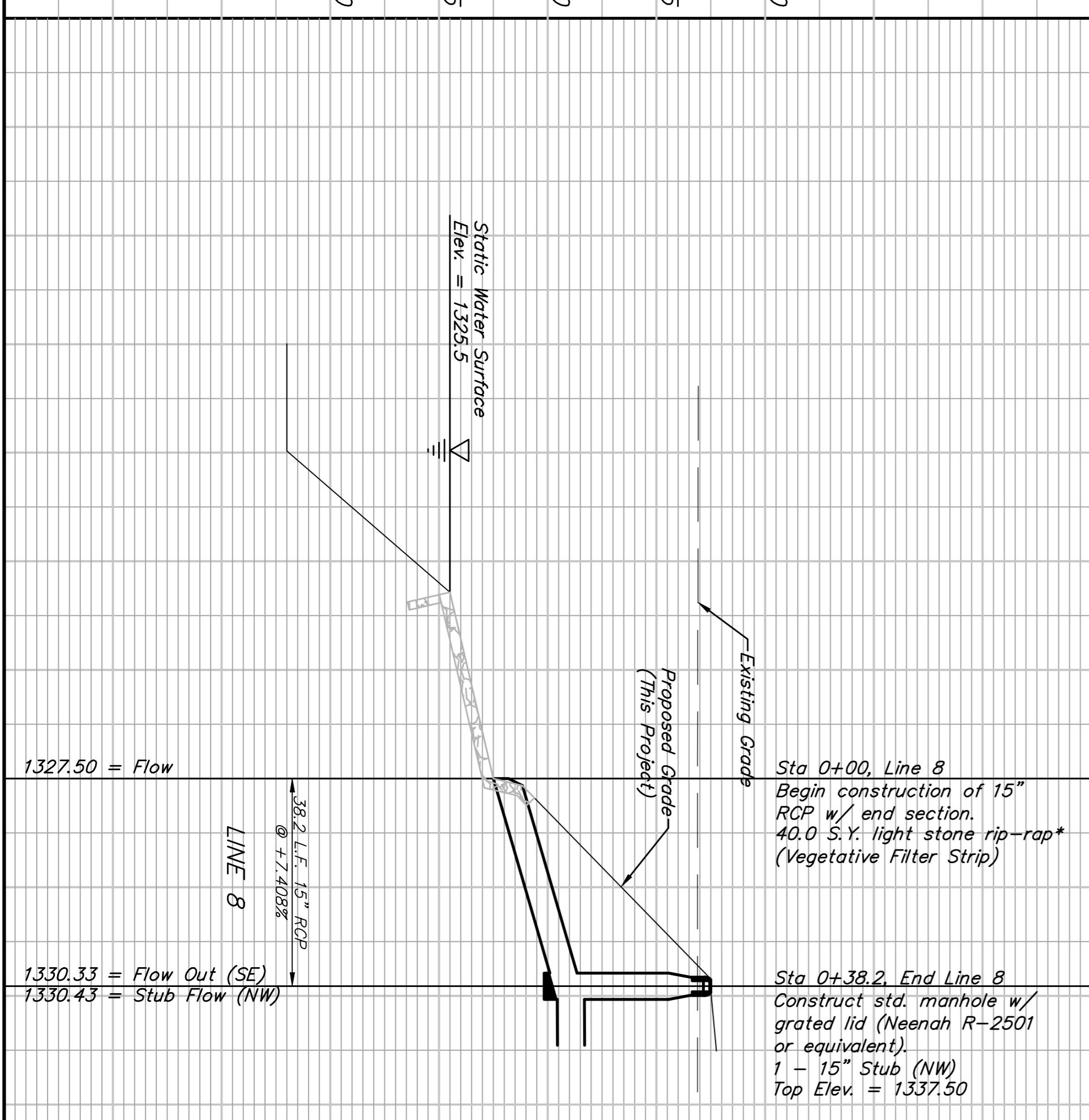
Static Water Surface
 Elev. = 1325.5



Sta 0+00, Line 9
 Begin construction of 48"
 RCP w/ end section.
 70 S.Y. heavy stone rip-rap.
 (Vegetative Filter Strip)

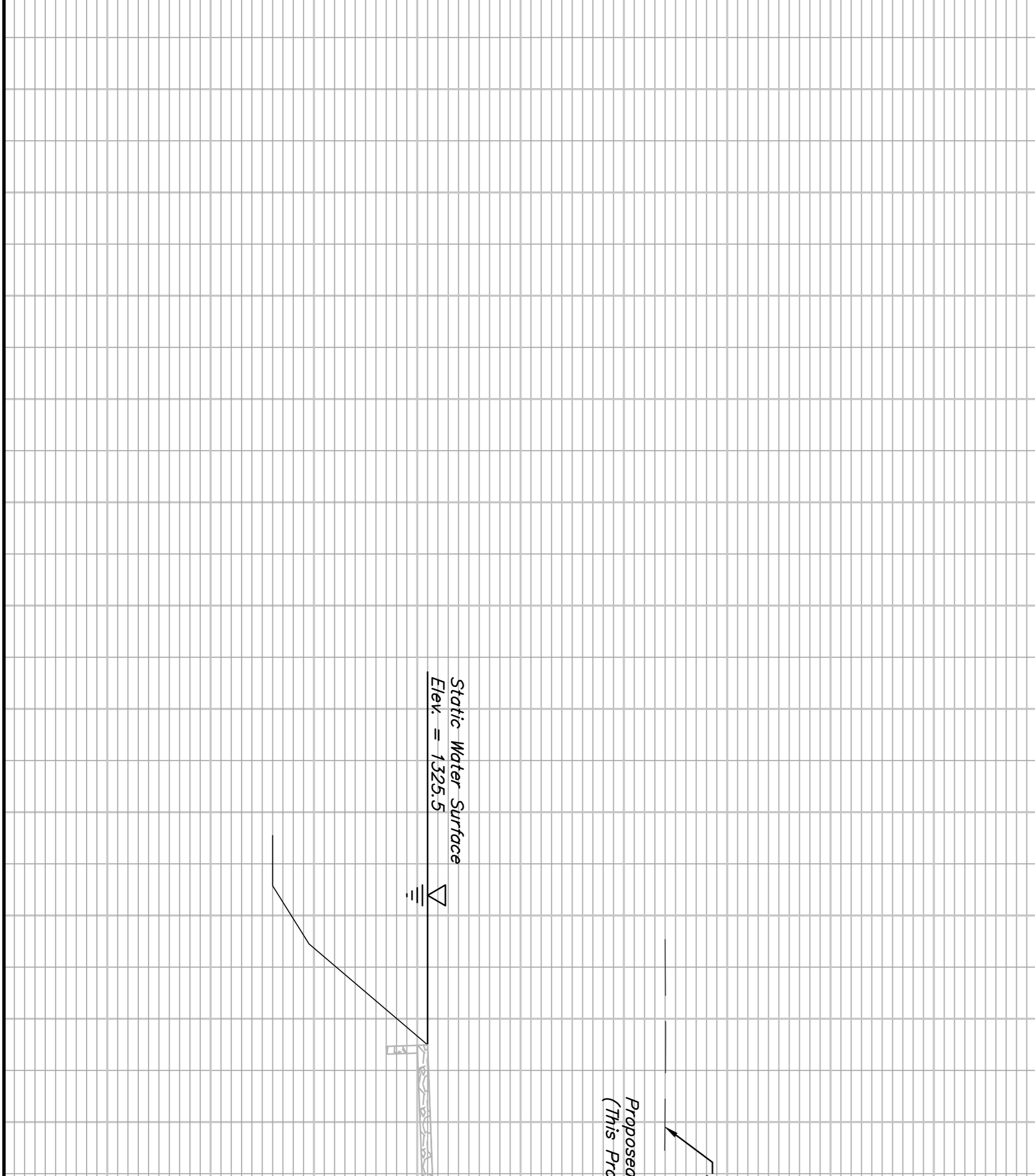
Sta 0+57.1, End Line 9
 Construct std. type 1A
 double curb inlet (10'x3')
 1 - 48" Stub (W)
 Top Elev. = 1334.80

Scale: 1" = 20' Horizontal
 1" = 5' Vertical
 • = Iron



Sta 0+00, Line 8
 Begin construction of 15"
 RCP w/ end section.
 40.0 S.Y. light stone rip-rap*
 (Vegetative Filter Strip)

Sta 0+38.2, End Line 8
 Construct std. manhole
 w/ grated lid (Neehan
 R-2501 or equivalent).
 1 - 15" Stub (NW)
 Top Elev. = 1337.50



Sta 0+00, Line 9
 Begin construction of 48"
 RCP w/ end section.
 70 S.Y. heavy stone rip-rap.
 (Vegetative Filter Strip)

Sta 0+57.1, End Line 9
 Construct std. type 1A
 double curb inlet (10'x3')
 1 - 48" Stub (W)
 Top Elev. = 1334.80

Baughman
EDG E WATER ADDITION
LINES 8 & 9
 STORM WATER DRAIN IMPROVEMENTS

PROJECT NUMBER: 468-44333
 DESIGN: TMS
 DATE: 08/07
 SCALE: Noted
 SHEET: 7 OF 44

07.05.EB39

1340	1340
1335	1335
1330	1330
1325	1325
1320	1320