SCALE:
HORIZONTAL: 1" = 40'
VERTICAL: 1" = 5'

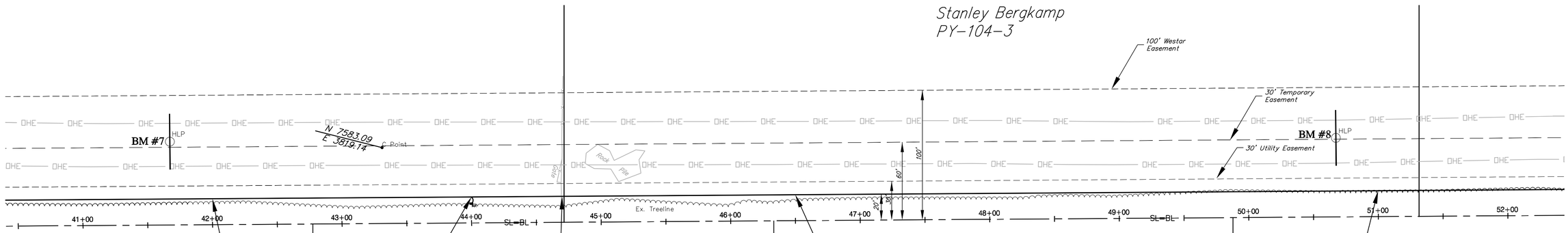

3

4

BLOCK 3
HERITAGE HILL
ESTATES ADDITION

5

6

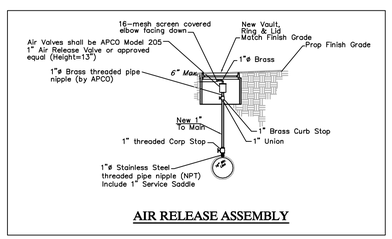

AIR RELEASE ASSEMBLY

Sta. 37+62.43, Water Line 1 =
B.L. Sta. 42+00.00, 20.00' Lt.
Match Point

Sta. 39+65.43, Water Line 1 =
B.L. Sta. 44+00.00, 20.00' Lt.
Install 1 – Air Release Assy.
With Vault. See Detail this Sheet.

B.L. Sta. 44+70.00, 20' Lt.
Install Waterline Warning
Sign Per Detail.

Remove and Replace existing fence as necessary for waterline construction. Paid as SUBSIDIARY to waterline construction.

Install 900.00 L.F.
16" Pipe

Clear and Trim Ex. Trees ONLY as necessary for construction of waterline. cost to be SUBSIDIARY to the bid item "Site Clearing and Preparation"

Sta. 46+62.43, Water Line 1 =
B.L. Sta. 51+00.00, 20.00' Lt.
Match Point

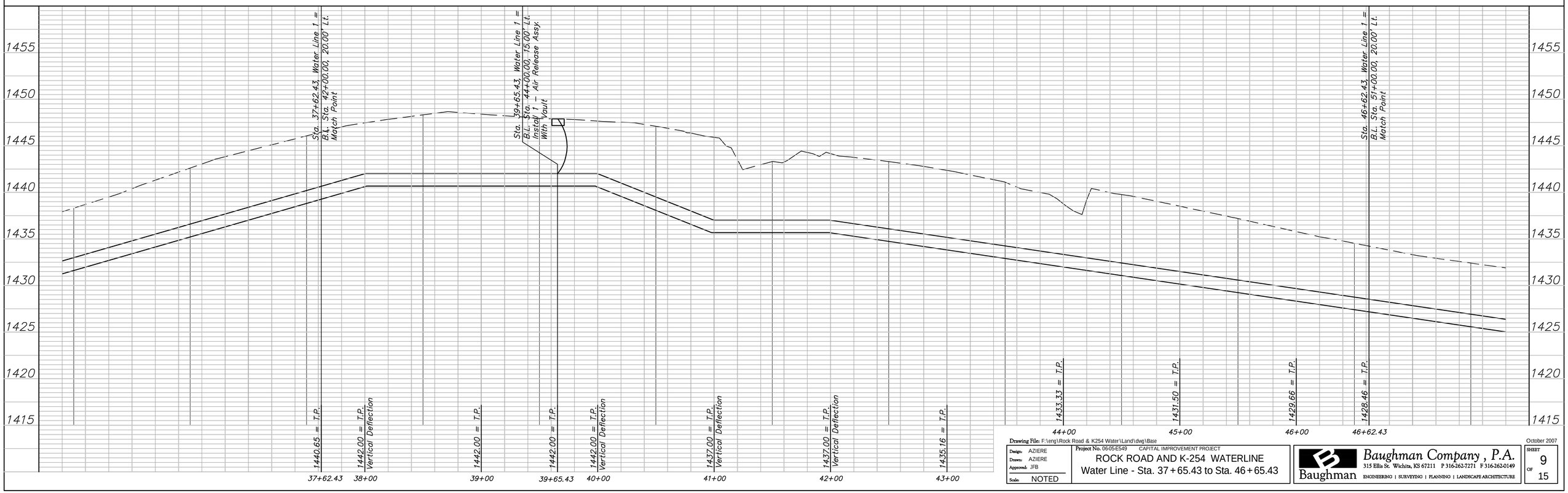

Drawing File: F:\eng\Rock Road & K254 Water\Land\dwg\Base

Design: AZIERE
Drawn: AZIERE
Approved: JFB
Scale: NOTED

Project No. 0605-E549 CAPITAL IMPROVEMENT PROJECT

ROCK ROAD AND K-254 WATERLINE
Water Line - Sta. 37 + 65.43 to Sta. 46 + 65.43

Baughman Company, P.A.
315 Ellis St. Wichita, KS 67211 P 316-262-7271 F 316-262-0149
ENGINEERING | SURVEYING | PLANNING | LANDSCAPE ARCHITECTURE

October 2007

SHEET 9 OF 15