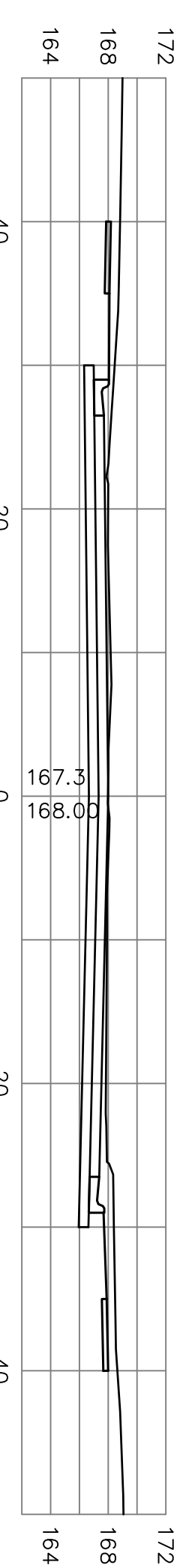
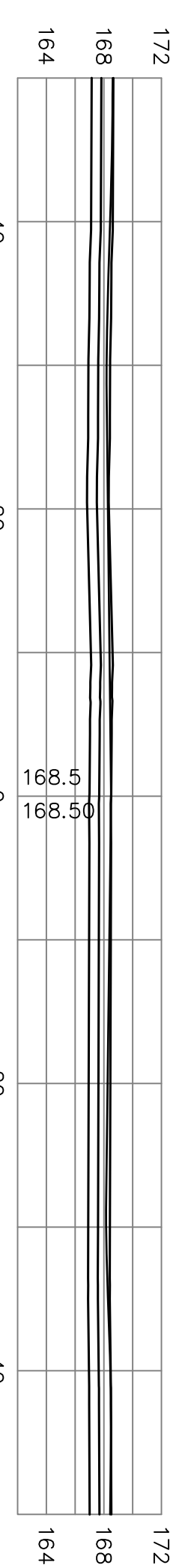


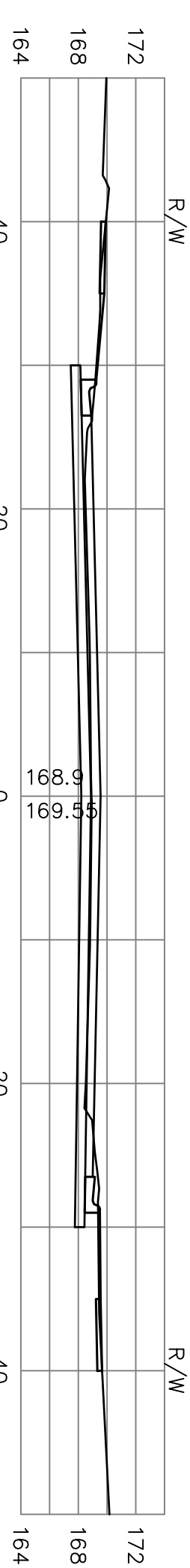
20+47.24



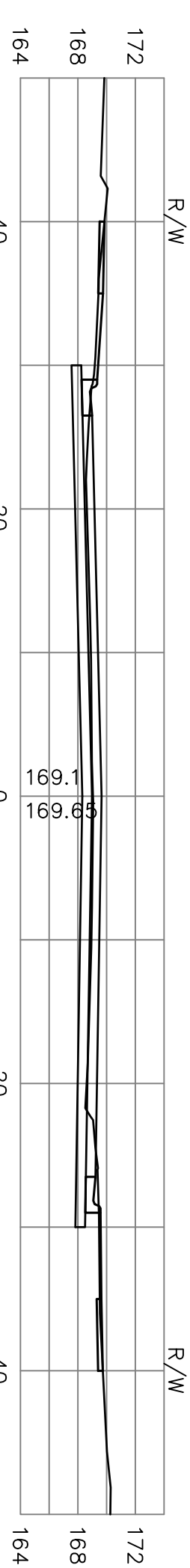
20+00




19+56.64




19+50



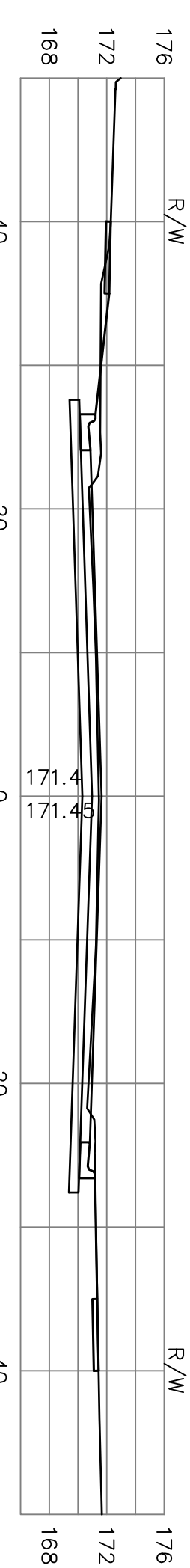
19+00



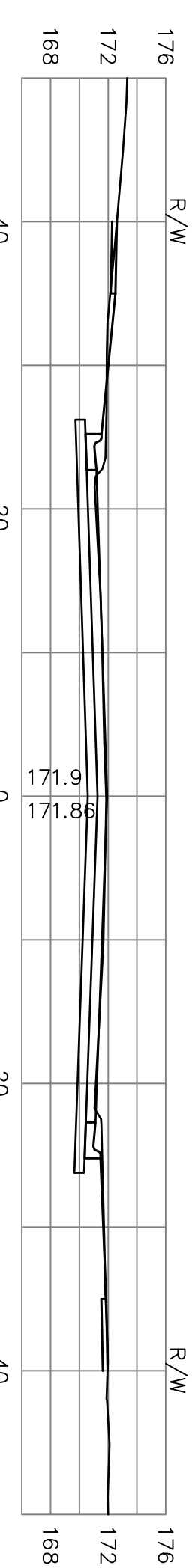
18+50



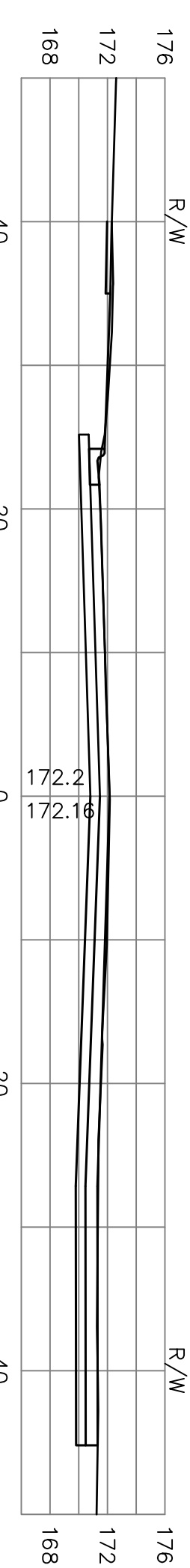
18+00




17+71.31



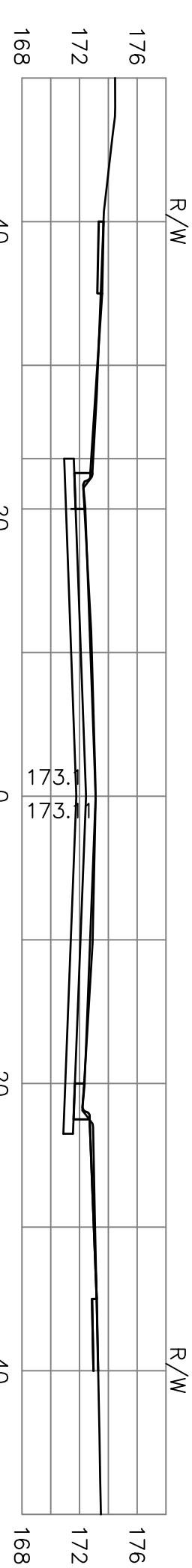
17+50



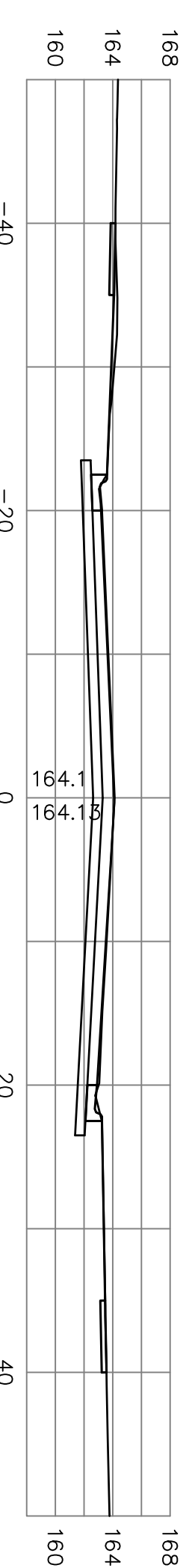
17+00



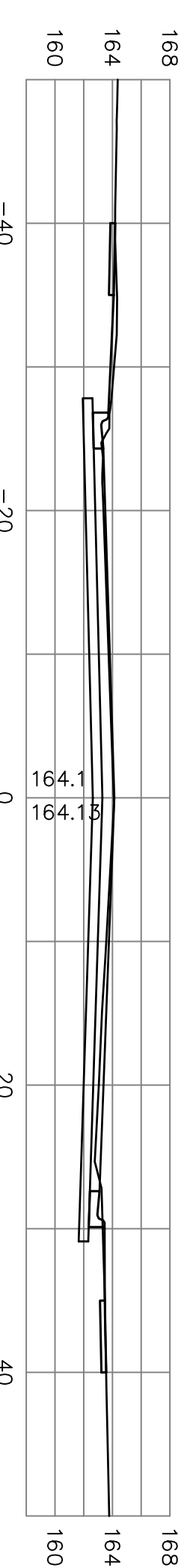
16+54.48



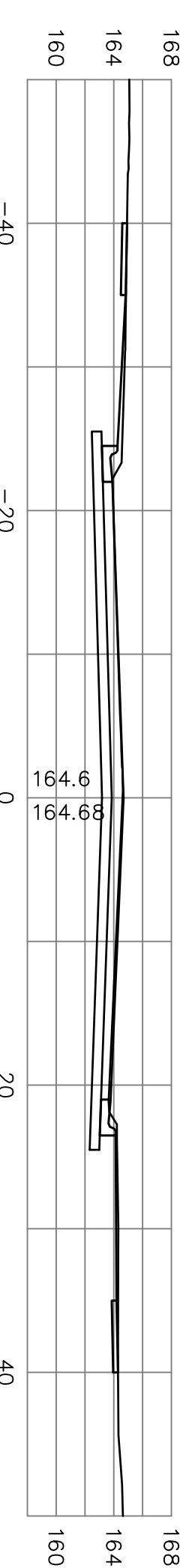
23+65.45



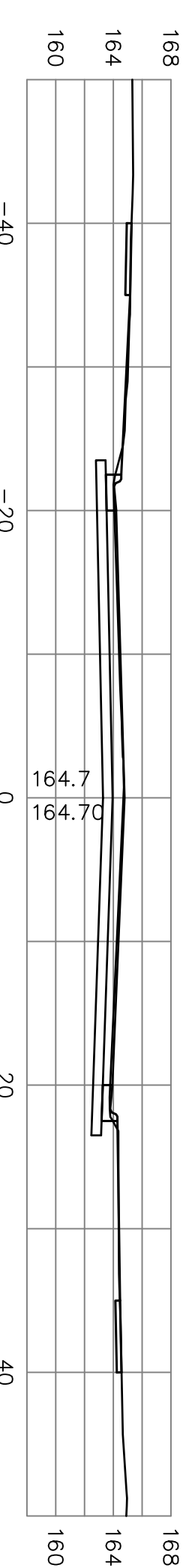
23+50



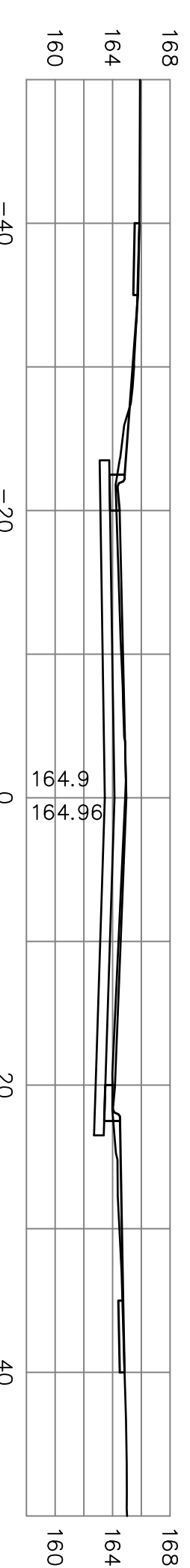
23+00



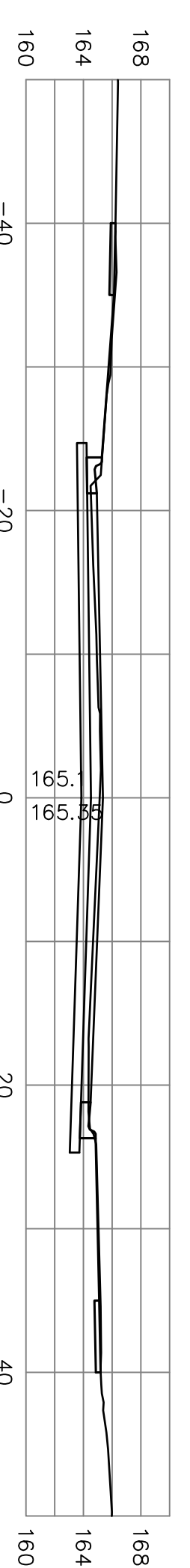
22+91.29



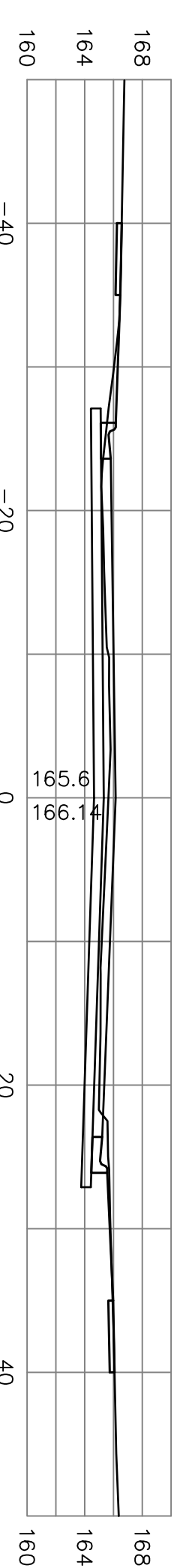
22+75




22+50



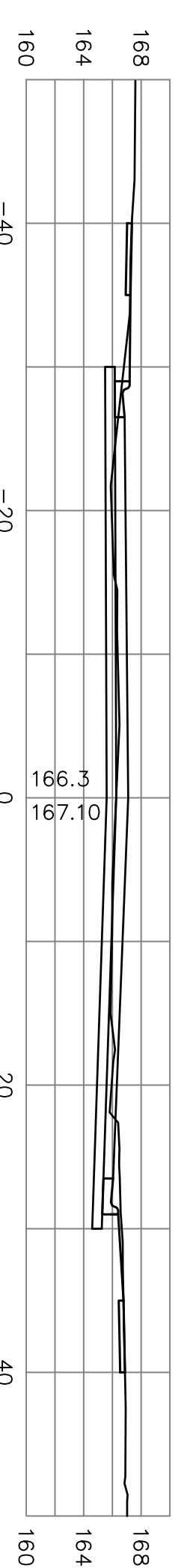
22+00



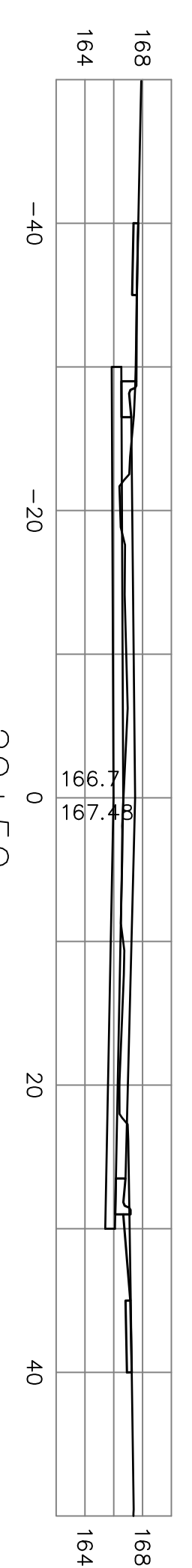
21+50



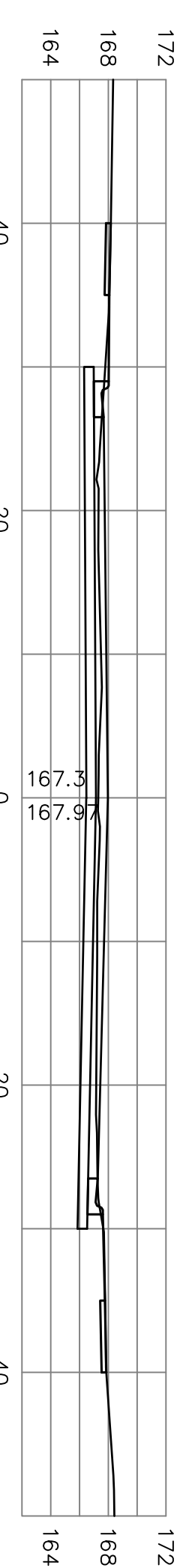
21+40



21+00



20+50



Total Excavation= 247 CY  
Total Compacted Fill= 584 CY

**Kemiller**  
engineers

**Douglas & Oliver Intersection**  
Wichita, KS

PROJECT NUMBER  
472-R3755 OCA#???

DESIGN	FB	FILE	xlsections	DATE	7/2005	
REVISION	JO	DATE	12/15/2008	SHEET	44	
					OF	49

516 S. West  
Wichita, KS 67202  
316/264-0242