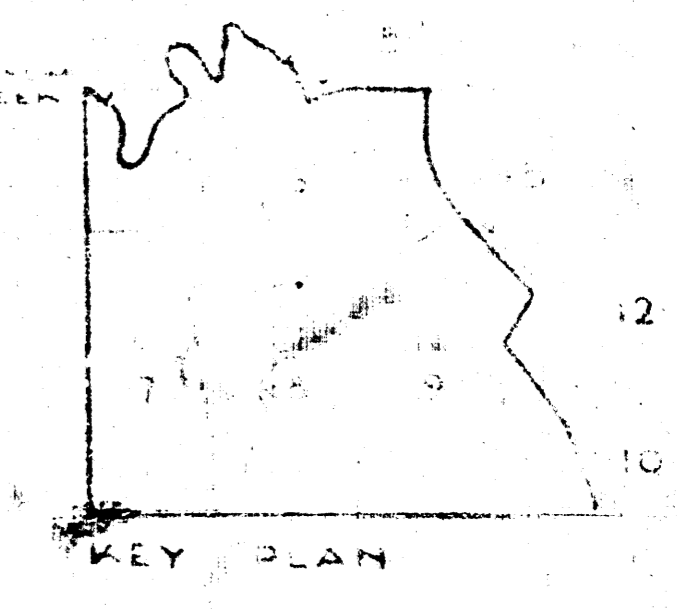


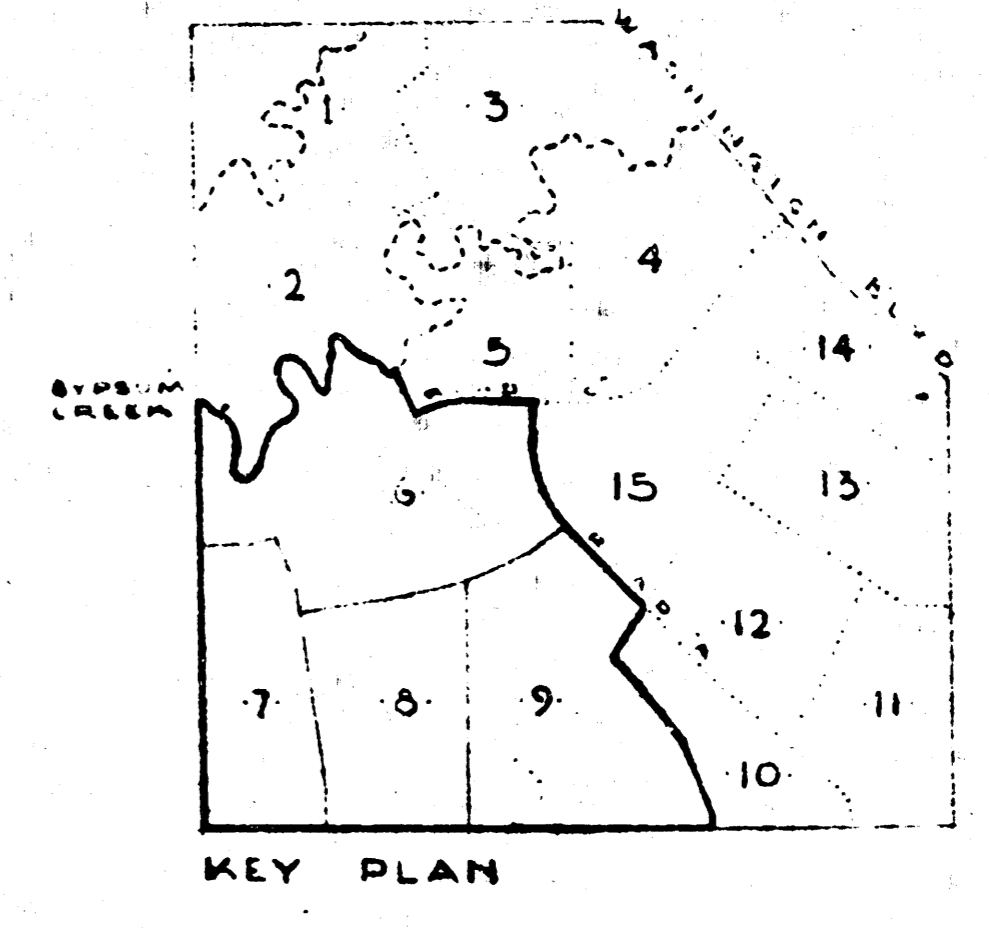
KAN. 1403 BUILDING TYPES (SOUTH MILLS CO.)

SOUTH PORTION	h	ha	hb	lc	a	b	c	d	da	db
AREA No 5										
No 6	9	9	12	11	10	20	13	5	5	0
No 7	12	18	8	6	20	7	23	5	5	0
No 8	13	12	7	9	18	25	47	6	11	0
No 9	16	21	17	15	34	51	24	4	3	0
SOUTH PORTION TOTAL	50	60	56	40	92	107	110	24	24	0
NO. OF BUILDINGS	13	16	34	28	71	177	105	5	4	0
GRAND TOTAL	63	76	74	68	153	284	215	29	28	0

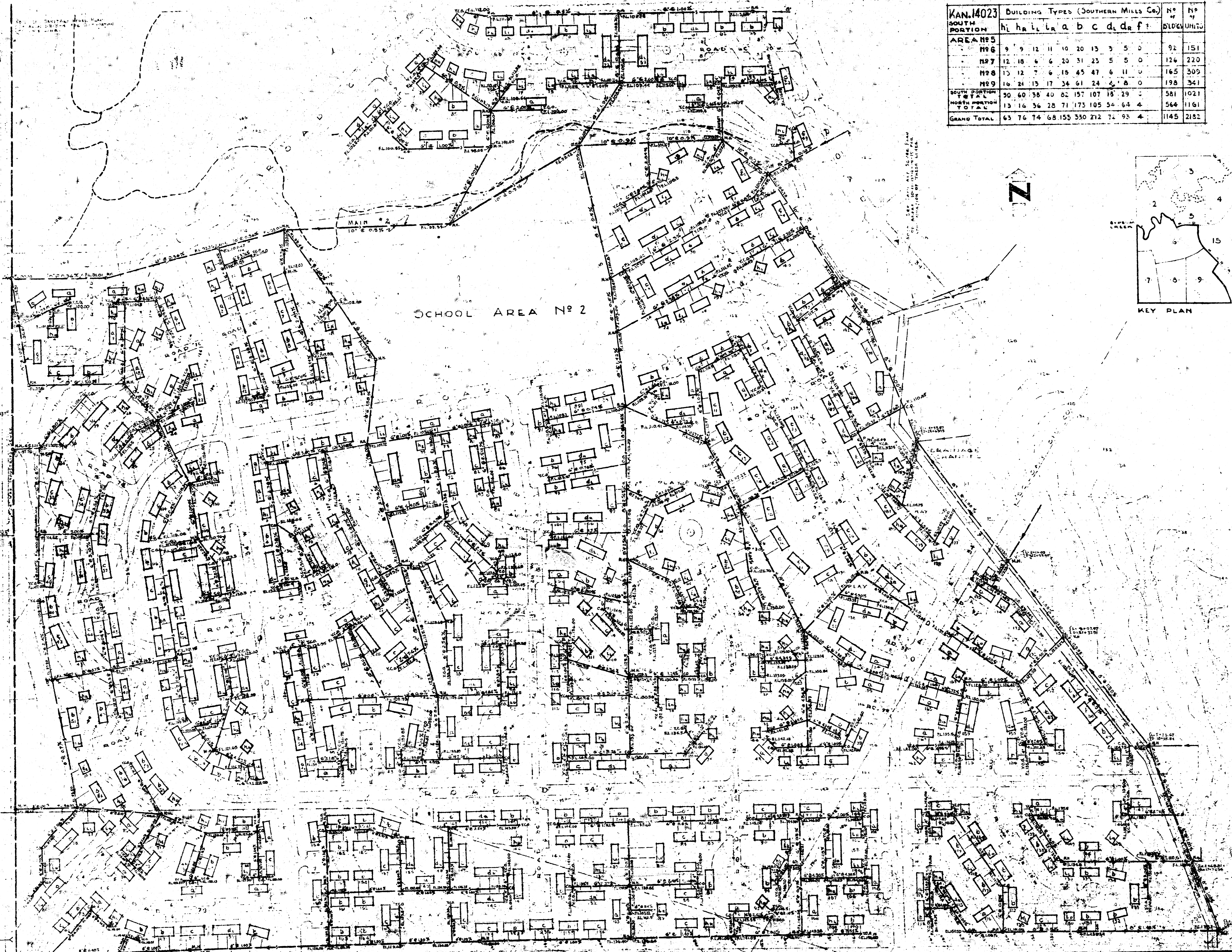


RECEIVED
AUG 9 1943
MILLS & NOYES
FIELD OFFICE

K.A.N. 14023 SOUTH SECTION	BUILDING TYPES (Southern Mills Co.)										N° of BLDG	N° of UNITS
	h	a	i	a	b	c	d	e	f	t		
AREA N° 5	9	9	12	11	10	20	13	3	5	0	92	151
N° 6	12	18	6	6	20	31	23	5	5	0	126	220
N° 7	13	12	7	6	15	45	47	6	11	0	165	309
N° 8	16	24	15	17	34	61	24	6	8	0	198	341
SOUTH SECTION TOTAL	50	60	38	40	82	157	107	15	29	0	581	1021
NORTH SECTION TOTAL	13	16	36	28	71	173	105	54	64	4	564	1161
GRAND TOTAL	63	76	74	68	153	330	212	74	93	4	1145	2182



SCHOOL AREA No 2



LEGEND

—	SEWER LINE
—	MANHOLE
—	CO. CLEANOUT (See Note Below)
—	WYE CLEANOUT (See Note Below)

NOTE: CLEANOUTS MARKED 'C.O.' ARE WYES WITH ENDS PLUGGED. ALL OTHER CLEANOUTS ARE MADE WITH 90° BEND AND ENDING IN 1/2" TO 3/4" CLEANOUT TO WITHIN 10' FROM 10' GRADE AND FROM 18" TO 24" DIA.

SANITARY SEWER PLAN AREAS 6-7-8-9

WAR HOUSING PROJECT
PROJECT NO. KAN 14023

NATIONAL HOUSING AGENCY
JOHN B. BLANDFORD, JR. ADMINISTRATOR
FEDERAL PUBLIC HOUSING AUTHORITY
HERBERT EDWARDS, CHIEF ENGINEER

EARL O. MILLS & JOHN NOYER
ASSOCIATED ARCHITECTS - ENGINEERS - SURVEYORS - CIVIL ENGINEERS
Associated in Wichita

DATE PREPARED: AUG 25, 1943

SCALE: 1" = 100' 0"

