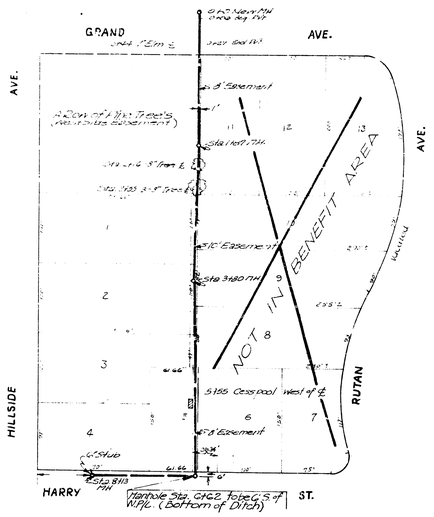

End of New Line running west on N.S. Harry to be Established by Proposed Line running from the Texaco Station. Consult with the Texaco Station Manager or Authorities on Location of Forsaid Line.

B.M. 125.08 Sos. Rim MH. Sta. 8+46 ALL SAINTS SEWER.

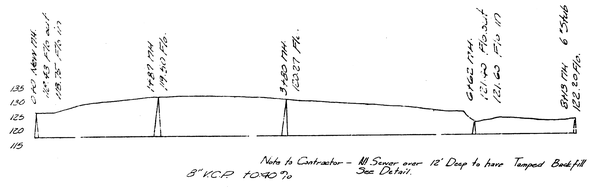

Note to Contractor – All Sewer over 12' Deep to have Tamped Backfill See Detail.

LAT. 5, DIST. 10, SS. 12
Proj. No. C29-57

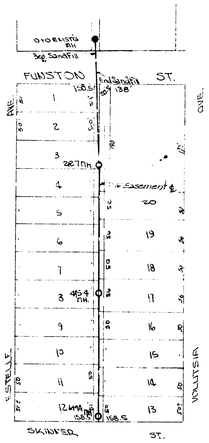

BM. 100.76' G" W SLOPE S. END CURB ESTELLE & FUNSTON.

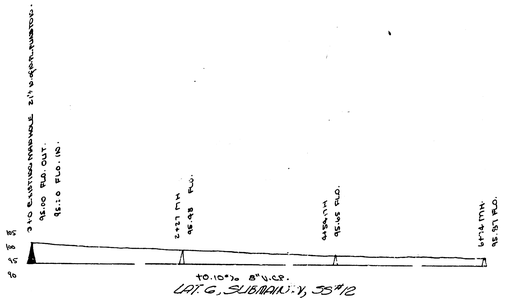

LAT. 6, SUBMAIN W, 38#12

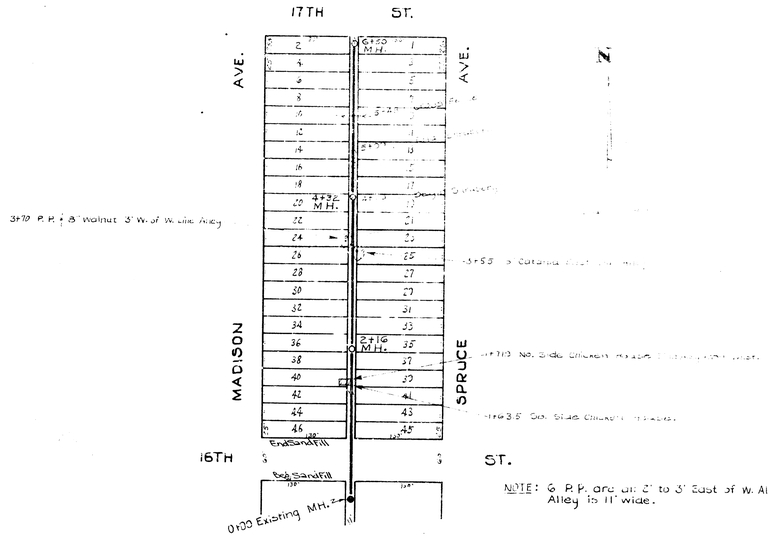

NOTE: G. P.P. and all 2' to 3' East of W. Alley Line. Alley is 11' wide.

B.M. 120.44 So. Rim MH. Sta. 7+00.

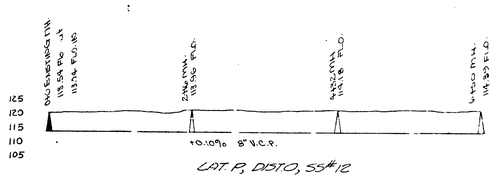

LAT. P, DIST. O, 38#12

LAT. 6, SUBMAIN W, SS 12
LAT. P, DIST. O, SS 12
LAT. 5, DIST. 10, SS. 12
CITY OF WICHITA, KANSAS
L.K. White ~ City Engineer
Date: 2-23-50 Proj. No. C29-57