LAT X DIST E, S.S. #12

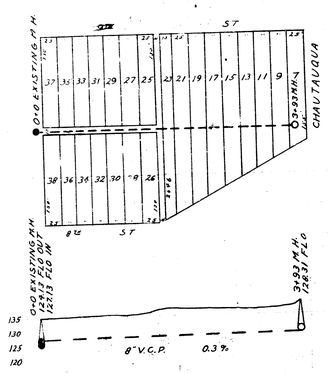


B.M. 138.67 N.E. COR. WALK IN FRONT OF HOUSE, S.E. COR. MOSSMAN + CHAUTAUQUA.

LAT 8 DIST 6 S.S. #12

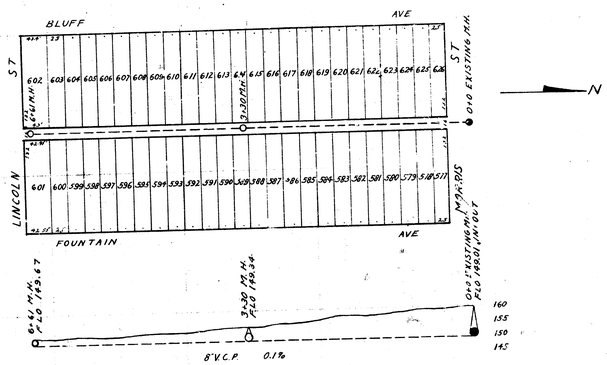


B.M. 149.14 6" IN GLOBE E.S. BROADVIEW + N.S. LINCOLN
B.M. 159.51 W.R. M.H. STA 0+0

LAT 9 DIST 6 S.S. #12

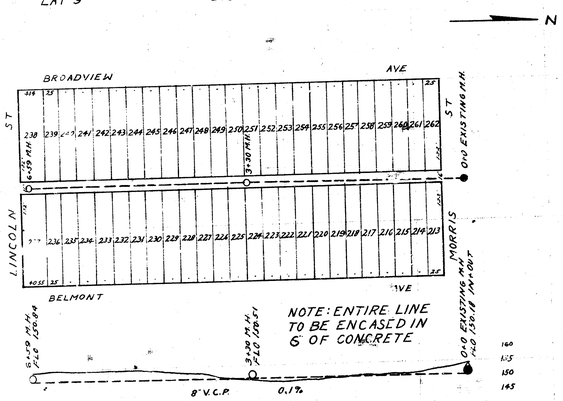


B.M. 153.98 W. RIM M.H. STA 0+0
B.M. 149.14 6" IN GLOBE E.S. BROADVIEW + N. C.S. LINCOLN.

LAT 27 S.S. #20

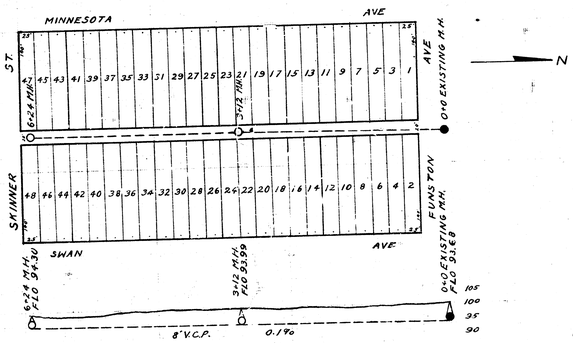


B.M. 99.68 WEST RIM M.H. STA 0+0
B.M. 101.70 S.E. COR. CONC. FOUNDATION, HO. ON 2ND T N. OF SKINNER W.S. MINNESOTA.

DEPARTMENT OF PUBLIC SERVICE
ENGINEERING DIVISION
CITY OF WICHITA, KANSAS
L.K. WHITE CITY ENGINEER
OCT. 1946